

Report to	National Park Authority
Date	9 July 2024
By	Director of Planning
Title of Report	Adoption of the East Sussex, South Downs, and Brighton & Hove Waste & Minerals Local Plan (WMLP) Revised Policies Document (RPD) and Revised Policies Map.
Purpose of Report	To recommend the adoption of the East Sussex, South Downs, and Brighton & Hove Waste & Minerals Local Plan (WMLP) Revised Policies Document (RPD) and Revised Policies Map.
Decision	

The National Park Authority is recommended to:

- 1. Note the content of the Inspectors' Report and their conclusion that the East Sussex, South Downs, and Brighton & Hove Waste & Minerals Local Plan (WMLP) Revised Policies Document (RPD) is legally compliant and sound subject to main modifications; and**
 - 2. Note the findings of the Sustainability Appraisal (incorporating Strategic Environment Assessment) and the Habitats Regulations Assessment on the main modifications of the East Sussex, South Downs, and Brighton & Hove Waste & Minerals Local Plan (WMLP) Revised Policies Document (RPD); and**
 - 3. Delegate to the Director of Planning, in consultation with the Chair of the Authority, to make any inconsequential changes to the text required prior to the publication of the East Sussex, South Downs, and Brighton & Hove Waste & Minerals Local Plan (WMLP) Revised Policies Document (RPD); and**
 - 4. Adopt and publish the East Sussex, South Downs, and Brighton & Hove Waste & Minerals Local Plan (WMLP) Revised Policies Document (RPD) and Revised Policies Map, as amended by the Inspectors' main modifications and the authorities' additional and further (non-material) modifications, to form part of the development plan for the South Downs National Park.**
-

Executive Summary

The **East Sussex, South Downs, and Brighton & Hove Waste and Minerals Local Plan (WMLP)** was prepared in partnership by East Sussex County Council, the South Downs National Park Authority, and Brighton & Hove City Council (the “authorities”). The WMLP comprises the Waste & Minerals Plan (adopted 2013) and the Waste & Minerals Sites Plan (adopted 2017). A partial review of the WMLP has been carried out by the authorities in the form of a Revised Policies Document (RPD). The RPD principally focuses on policies related to minerals provision and activities. The RPD has been subjected to public consultation and Examination in Public. The Inspectors’ published their final report in April 2024. This concludes that the RPD is legally compliant and sound subject to main modifications. If adopted, the RPD will supersede some of the policies in the WMLP and become part of the development plan for the East Sussex Area of the South Downs National Park.

I. Background

- I.1 East Sussex County Council, Brighton & Hove City Council, and the South Downs National Park Authority (the “authorities”) are responsible for planning for the future management of waste, and production of minerals, in East Sussex.
- I.2 The authorities worked in partnership to produce the **East Sussex, South Downs, and Brighton & Hove Waste and Minerals Local Plan (WMLP)**. The WMLP comprises:
 - Waste and Minerals Plan (adopted 2013); and
 - Waste and Minerals Sites Plan (adopted 2017).
- I.3 The WMLP covers a plan period up to 2030 and a plan area comprising the administrative areas of East Sussex County Council and Brighton & Hove City Council, along with the part of the South Downs National Park that falls within these administrative areas. The WMLP forms part of the development plan for East Sussex (both inside and outside the South Downs National Park) and is a material consideration in the determination of planning applications. The WMLP provides the basis for making consistent decisions about waste management and minerals activities in East Sussex. The WMLP sets out the vision and strategic objectives for the plan area, along with four main overarching policies (see WMP1 to WMP4). Together, these policies aim to:
 - Promote the movement of waste up the waste hierarchy so that waste is prevented, then reused, recycled, recovered and, as a last resort, disposed of safely, by enabling the provision of the required waste management facilities; and
 - Make provision for a steady supply of minerals by promoting the use of secondary and recycled aggregates and the use of sustainable transport methods, whilst using viable primary mineral resources as a least preferred option.
- I.4 The Inspector at the Examination of the Waste and Minerals Sites Plan (adopted 2017) considered the plan to be sound but concluded that the current rate of land-won aggregates in the Waste and Minerals Plan (adopted 2013) could not be maintained through allocated sites. The Inspector indicated that a review of minerals policies was required.

2. The preparation of the East Sussex, South Downs, and Brighton & Hove Waste and Minerals Local Plan (WMLP) Revised Policies Document (RPD)

- 2.1 The authorities have carried out a partial review of the WMLP in the form of a Revised Policies Document (RPD) [Appendix 1] and Revised Policies Map [Appendix 2]. The RPD principally focuses on mineral provision and related activities. The RPD is not a complete review of the WMLP. Instead, it sets out proposed revisions to, and replacements of, specific policies. The key changes are:
 - The plan area is to become more reliant on aggregates from marine and other land-won sources outside of the plan area; and
 - Increased protection and safeguarding of minerals and minerals related infrastructure against inappropriate development located nearby; and

- Improved effectiveness of specific policies as identified through monitoring.
- 2.2 The RPD and Revised Policies Map was subject to four public consultations before it was submitted for Examination in May 2022. The consultations are listed below:
- Autumn 2017 – Call for Evidence and Sites.
 - Spring 2018 – Sustainability Appraisal Scoping Consultation.
 - Summer 2020 – Regulation 18 Draft Revised Policies Document.
 - Winter 2021/22 – Regulation 19 Submission Version of Revised Policies Document.
- 2.3 The RPD was subject to an independent Examination in Public in Autumn 2022. This was conducted by two Examining Inspectors from the Planning Inspectorate and included two Hearings which were held at County Hall in Lewes between 08 and 10 November 2022.
- 2.4 The Inspectors raised no concerns around legal compliance, nor the soundness of most of the RPD. However, the Inspectors requested that the authorities propose modifications to ensure that the RPD and Revised Policies Map could be found “sound” and adopted by the authorities. Modifications were drafted to address the matters raised by the Inspectors. A summary of the modifications is as follows:
- The end of the plan period to be reduced to 2030 to be consistent with the WMLP.
 - Clearer explanation and updated figures for aggregate need over the plan period.
 - Amendments concerning the safeguarding of mineral resources and infrastructure.
 - Commitment to a full review of the WMLP once the partial review is completed.
 - Clarification on how certain revised policies will be applied in practice.
- 2.5 The proposed modifications were subject to public consultation between 27 October and 22 December 2023 (8 weeks). This was supported by addendums/updates to the Sustainability Appraisal and Habitats Regulations Assessment [Appendices 3 and 4 respectively]. Following the publication of an updated National Planning Policy Framework in December 2023, the authorities prepared a schedule of further (non-material) modifications in January 2024. The Inspectors considered all representations received and issued their final report in April 2024. The Inspectors concluded that the WMLP RPD is sound and legally compliant subject to main modifications. The Inspectors’ report, main modifications, and further (non-material) modifications can all be found in the Background Documents. The RPD and Revised Policies Map (incorporating all main modifications and further non-material modifications) are in Appendices 1 and 2 of this report, respectively.
- 3. The content of the East Sussex, South Downs, and Brighton & Hove Waste and Minerals Local Plan (WMLP) Revised Policies Document (RPD)**
- 3.1 The Revised Policies Document (RPD) [Appendix 1] includes revisions and replacements to specific planning policies in the **East Sussex, South Downs, and Brighton & Hove Waste and Minerals Local Plan (WMLP)**. The revisions and replacements are in accordance with the adopted vision for the plan area up to 2030, and the adopted overarching strategy of the WMLP remains unchanged. A summary of all WMLP policies - including proposed new or replaced policies – is in Section 2 of the RPD [Appendix 1]. In total, 11 policies have been replaced by 8 revised policies and 2 new standalone policies. Those likely to be of particular interest to Members are below.
- Allocations
- 3.2 The RPD does not propose any new site allocations in the South Downs National Park.
- Policy RV1 (Minerals and Waste Development Affecting the South Downs National Park and High Weald Area of Outstanding Natural Beauty).
- 3.3 Policy RV1 replaces WMP2 in the Waste and Minerals Plan (2013). The changes include:
- Alignment with the National Planning Policy Framework (2023).

- Clarification in relation to minerals and waste developments affecting the High Weald National Landscape (Area of Outstanding Natural Beauty).
- Reference in supporting text to the duty to “seek to further” National Park purposes.
- Criterion (a) - Strengthened to have regard to the National Park Management Plan.
- Criterion (b) – Strengthened to explain that major development should be refused other than in exceptional circumstances and where it is in the public interest.
- Criterion (c) – Deleted and re-provided (with amendments) in Policy RMI.

3.4 Criterion (c) addresses new, and extensions to existing, soft sand quarries in the National Park. The criterion is proposed for deletion in Policy RV1, and a revised criterion is proposed in Policy RMI as set out below. Please note, the development plan includes the adopted South Downs Local Plan.

“Proposals for land-won aggregate extraction, including extensions of time and physical extension to existing sites, will be supported where consideration against other policies in the Development Plan indicates there would be no unacceptable adverse impacts.”

Policy RMI (Provision of Aggregates for the Plan Area).

3.5 Policy RMI replaces WMP11 in the Waste and Minerals Plan (2013).

3.6 Government policy requires the authorities to plan for a steady and adequate supply of aggregates. The plan area is considered to be a “special case” in recognition of its low extraction levels, remote reserves, and high dependence on marine aggregates. The above is largely due to geology, environmental constraints, and landscape designations – i.e., two-thirds of the plan area is covered by the South Downs National Park and High Weald National Landscape (Area of Outstanding Natural Beauty). The above has meant that the authorities have been unable to apply Government guidance in using past sales of land-won aggregate to forecast aggregate demand. Instead, the authorities have used “other relevant local information” – i.e., the demand for aggregates generated from levels of planned future construction (incl. housebuilding) in the plan area. In line with the above, Policy RMI explains that the authorities will support the provision of at least 17.2 to 18.4 million tonnes (approx. 1.57 to 1.67 million tonnes per annum) of aggregate material over the plan period up to 2030. The authorities consider that this provision can be met within existing permitted capacity; through the protection, maintenance, and enhancement of existing aggregate importation infrastructure and capacity; and recycled and secondary aggregate production.

Policy RDI (Environment and Environmental Enhancement).

3.7 Policy RDI replaces WMP27 in the Waste and Minerals Plan (2013). The policy and its supporting text now align more closely with the National Planning Policy Framework (2023) in relation to biodiversity net gain (BNG) and Habitats Regulations Assessment. The policy also now refers to the Sussex Nature Recovery Network and any future Local Nature Recovery Strategy. Finally, the policy has been made more flexible by identifying environmental and historic designations as a whole, rather than listing specific designations.

4. Next Steps & Timeline

4.1 The adoption of the RPD and Revised Policies Map is also being considered by East Sussex County Council and Brighton & Hove City Council. If all three authorities adopt the RPD [Appendix 1] and Revised Policies Map [Appendix 2], then it will become part of the East Sussex, South Downs, and Brighton & Hove WMLP - alongside the Waste and Minerals Plan (adopted 2013) and the Waste and Minerals Sites Plan (adopted 2017) – and it will become part of the development plan for the East Sussex Area of the South Downs National Park. A composite version of the WMLP will be published. This will result in a single document containing all the WMLP policies in one place rather than across three documents.

4.2 A full review of the East Sussex, South Downs, and Brighton & Hove Waste & Minerals Local Plan (WMLP) will commence upon the completion of this partial review. The full review will consider forthcoming national policy changes, secondary legislation, and guidance. The most recent South Downs Local Development Scheme points to the East Sussex Minerals &

Waste Development Scheme which will be updated by the county council in due course.

5. Other implications

Implication	Yes*/No
Will further decisions be required by another committee/full authority?	The final decision for the South Downs National Park Authority will be taken by the National Park Authority on 09 July 2024.
Does the proposal raise any Resource implications?	The cost and officer time to prepare the WMLP RPD and Revised Policies Map is reviewed annually and shared proportionally between the three authorities.
How does the proposal represent Value for Money?	Working in partnership with the authorities is an effective way to share costs and reduce the burden on plan-making for minerals and waste. The cost of preparing the WMLP RPD is shared on a proportional basis by the three authorities.
Which PMP Outcomes/ Corporate plan objectives does this deliver against	Minerals and waste local plans have the potential to contribute to the three corporate plan priorities. In terms of the PMP, minerals and waste local plans can contribute to: 1.1 Protect landscape character; 1.2 Creating green infrastructure; 2.1 Improve soil and water; 2.2 Improve trees and woodland; 3.1 Join up habitats; 4.1 Conserve heritage; 5.2 Improve accessibility; and 10.1 Strengthen enterprise.
Links to other projects or partner organisations	Working in partnership with the two other authorities is an effective way to share costs, meet corporate objectives, and reduce the burden on plan-making for minerals and waste.
How does this decision contribute to the Authority's climate change objectives	The Adopted WMLP includes Policies WMP24a (Climate Change) and WMP24b (Resource and Energy Use). The RPD is not a full review. However, the above policies will be updated as part of the forthcoming full review of the WMLP.
Are there any Social Value implications arising from the proposal?	The requirements of the Public Services (Social Value) Act 2012 will be considered for appropriate expenditure and programmes undertaken by the authority.
Have you taken regard of the South Downs National Park Authority's equality duty as contained within the Equality Act 2010?	Yes, Due regard, where relevant, has been taken of the South Downs National Park Authority's Equality Duty as contained within the Equalities Act 2010. An Equality Impact and Outcome Assessment (EqIA) was prepared by East Sussex County Council in 2021 to support the WMLP RPD. Regard has been had to the EqIA and it is considered that no implications are raised for the SDNPA.
Are there any Human Rights implications arising from the proposal?	The WMLP RPD has been considered in light of statute and case law and any interference with an individual's human rights is considered to be proportionate to the aims sought to be realised.
Are there any Crime & Disorder implications arising from the proposal?	It is considered that the proposal does not raise any crime and disorder implications.

Implication	Yes*/No
Are there any Health & Safety implications arising from the proposal?	It is considered that the proposal does not raise any health and safety implications.
Are there any Data Protection implications?	It is considered that the proposal does not raise any data protection implications.

6. Risks Associated with the Proposed Decision

6.1 Further details on risks are as follows.

Risk	Likelihood	Impact	Mitigation
The adoption of the WMLP RPD is subject to the judicial review process. If the RPD is not adopted, then there will not be an appropriate policy basis for decision making on mineral and waste proposals within the East Sussex Area of the South Downs National Park.	Low	High	The authorities have prepared the WMLP RPD and Revised Policies Map under the required legislation and regulations.

MIKE HUGHES

Director of Planning (Interim)

South Downs National Park Authority

Contact Officer: Lewis Ford, Senior Planning Policy Officer

Tel: 01730 819 285

Email: lewis.ford@southdowns.gov.uk

Appendices

Appendix 1. East Sussex, South Downs, and Brighton & Hove Waste and Minerals Local Plan (WMLP) **Revised Policies Document (RPD)**

Appendix 2. East Sussex, South Downs, and Brighton & Hove Waste and Minerals Local Plan (WMLP) **Revised Policies Map**

[Appendix 3.](#) East Sussex, South Downs, and Brighton & Hove Waste and Minerals Local Plan (WMLP) [Waste and Minerals Local Plan Review Sustainability Appraisal Main Modifications Addendum \(August 2023\)](#)

[Appendix 4.](#) East Sussex, South Downs, and Brighton & Hove Waste and Minerals Local Plan (WMLP) [Revised Policies Main Modifications Habitats Regulations Assessment \(September 2023\)](#)

SDNPA Consultees Director of Planning (Interim); Chief Finance Officer; Monitoring Officer; and Legal Services.

External Consultees None

Background Documents [East Sussex, South Downs, and Brighton & Hove Waste and Minerals Plan \(Adopted 2013\)](#)

[East Sussex, South Downs, and Brighton & Hove Waste and Minerals Sites Plan \(Adopted 2017\)](#)

[East Sussex, South Downs, and Brighton & Hove Waste & Minerals Local Plan \(WMLP\) Revised Policies Examination Portal](#)

This includes:

- **Aggregates Data Technical Paper.**
- **Duty-to-Cooperate.**
- **Inspectors' Report** of the Examination of the East Sussex, South Downs, and Brighton & Hove Waste & Minerals Local Plan (WMLP) Revised Policies Proposed Submission Consultation Document (April 2024).
- Schedule of **Main Modifications** (April 2024) [as appended to the Inspectors' Report].
- Schedule of **Further Modifications** (January 2024).
- **Summary of representations** received.
- Other **evidence base** documents.

East Sussex, South Downs and Brighton & Hove
Waste and Minerals Plan

Waste and Minerals Local Plan Review

Revised Policies

Adoption Version

July 2024



This is the **July 2024 Adoption Version**.

In this document, unless otherwise specified, references to the National Planning Policy Framework referred to the December 2023 version which was the current version at the time of writing.

Errata

The following minor corrections have been made to this version further to the main modifications:

Table below 2.1 - Entry SP7: Waste Consultation Areas ~~Providing for Minerals of~~ (typographical error).

Footnote 9 - ...Paragraph ~~477~~ 183 of the National Planning Policy Framework states that... (Paragraph reference corrected)

Para 1.7 - ...over a minimum period of 15 years period from adoption" ... (Corrected to reflect NPPF 2023)

Whole Document - ~~WMLP~~ Waste and Minerals Local Plan (Expansion of acronym for readability).

Page 0 - In this document, unless otherwise specified, references to the National Planning Policy Framework referred to the December 2023 version which was the current version at the time of writing. (Added for clarity).

Para 3.4 such as the Environment ~~Bill (once enacted)~~ Act and... (Factual Correction)

Whole Document - ~~SDNP~~ South Downs National Park (Expansion of acronym for readability)

Whole Document - ~~SDNPA~~ South Downs National Park Authority (Expansion of acronym for readability)

Para 5.3 - ... paragraph ~~476~~ 182 of the National Planning Policy Framework ... (Correction to reflect NPPF 2023)

Provision for an additional extraction area at Aldershaw Farm (RM2) - Explanation - ...paragraphs 182, 183 and 186 and... (Correction)

Provision for an additional extraction area at Aldershaw Farm (RM2) - Explanation - ... paragraph ~~477~~ 183 of the National Planning Policy Framework (~~2024~~ December 2023). (Correction to reflect NPPF 2023)

Footnote 19 - ...integrated effectively with existing businesses and community facilities, and that existing business and existing facilities should... (Correction to reflect NPPF 2023)

Table of Contents

TABLE OF CONTENTS	4
1. INTRODUCTION	1
<i>How to read this document</i>	2
<i>Explanation</i>	3
<i>How the Waste and Minerals Local Plan is amended.</i>	3
2. SUMMARY OF MINERALS AND WASTE LOCAL PLAN POLICY	3
3. CONTEXT	6
<i>Background to the Review</i>	6
<i>Policy Context</i>	7
<i>Characteristics of the Plan Area</i>	10
<i>Minerals and Waste Context</i>	11
4. OVERARCHING STRATEGY.....	13
<i>Minerals and Waste Development affecting the South Downs National Park and High Weald Area of Outstanding Natural Beauty (RV1)</i>	13
5. PROVIDING FOR WASTE.....	17
<i>Sustainable Locations for Waste Development (RW1)</i>	18
6. PROVIDING FOR MINERALS.....	21
<i>Sustainable Use of Aggregates (RM0)</i>	21
<i>Provision of Aggregates for the Plan Area (RM1)</i>	23
<i>Provision for an additional extraction area at Aldershaw Farm (RM2)</i>	31
<i>Introduction to Minerals Safeguarding</i>	33
<i>Safeguarding Mineral Resources (RM3)</i>	36
<i>Safeguarding Minerals Infrastructure (RM5)</i>	41
<i>Safeguarding other minerals plant and infrastructure (RM6)</i>	44
<i>Minerals Consultation Areas (RM7)</i>	45
7. DEVELOPMENT MANAGEMENT POLICIES.....	47
<i>Environment and Environmental Enhancement (RD1)</i>	47
8. IMPLEMENTATION AND MONITORING	52
APPENDIX A: SUMMARY OF AMENDMENTS	57
APPENDIX B: MAPS	60
<i>Appendix B.1 Location of Waste Management Facilities Map</i>	60
<i>Appendix B.2 Minerals Sites and Infrastructure Map</i>	61
<i>Appendix B.3 Simplified Geology Map</i>	62
APPENDIX C: LIST OF DESIGNATED SITES, AREAS AND FEATURES (RD1)	63
<i>Historic</i>	63
<i>Environmental</i>	63

<i>Landscape</i>	63
APPENDIX D: GLOSSARY.....	64
APPENDIX E: ABBREVIATIONS.....	67
APPENDIX F: REFERENCES	69
APPENDIX G: COPYRIGHT NOTICES.....	71

1. Introduction

- 1.1 East Sussex County Council, Brighton & Hove City Council and the South Downs National Park Authority (the Authorities) have responsibility for planning the future management of waste and production of minerals. To guide those decisions the Authorities are required to prepare Minerals and Waste Local Plans which contain policies that guide where minerals and waste developments should go. These policies are then used to make decisions on planning applications for waste management and minerals activities.
- 1.2 The Waste and Minerals Local Plan is currently comprised of the:
- Waste and Minerals Plan 2013, and
 - Waste and Minerals Sites Plan 2017.
- 1.3 The purpose of the review principally focuses on minerals provision, as well as updating and clarifying certain other policies, it is not a complete review of the Waste and Minerals Local Plan. This document therefore sets out proposed revisions to specific policies within the Waste and Minerals Local Plan. The Plan Area for this and the other Waste and Minerals Local Plan documents is the administrative areas of East Sussex and Brighton & Hove, including part of the South Downs National Park. The revised policies include two key changes:
- East Sussex and Brighton & Hove to become more reliant on aggregates from the marine sources and other sources outside of the Plan Area.
 - Providing increased protection for minerals and minerals related infrastructure against inappropriate development being located nearby.
- 1.4 This partial review of the Waste and Minerals Local Plan is being undertaken due to the findings of the Inspector at the Examination into the Waste and Minerals Sites Plan adopted in 2017. The Inspector at this Examination considered this Plan to be sound but concluded that the current rate of land-won aggregates in the Waste and Minerals Plan could not be maintained with the current allocated sites, and therefore indicated that a review of the minerals policies within this Plan would be required prior to the end of the Plan period. For this reason, the Revised Policies Document has primarily focussed on minerals, and more specifically, aggregates provision in the Plan Area. The proposed strategy is one based on importation and the sustainable use of aggregates. Where a clear and obvious need for updates and clarity have been required to other policy areas, these have also been undertaken. However, what is not in scope as part of this review is the waste management provision policies.
- 1.5 A number of updates to clarify and consolidate existing policies are also proposed, along with an additional policy for the provision of an additional area of clay extraction at Aldershaw Farm. No other alterations to the existing strategy are being proposed at this time.
- 1.6 This document joins the other Waste and Minerals Local Plan documents in forming part of the Development Plan for the administrative areas set out in Paragraph 1.3. This means that relevant policies within the Waste and Minerals Local Plan documents apply to all development within this

area, not just proposals for waste and minerals development, and that other local authorities within this area will need to consider relevant Waste and Minerals Local Plan policies when determining planning applications. Similarly, other relevant Development Plan documents besides the Waste and Minerals Local Plan will need to be considered when determining applications for waste and minerals development.

- 1.7 Once this review has been completed, a composite version of the Waste and Minerals Local Plan comprising of the Waste and Minerals Plan and the Waste and Minerals Sites Plan, incorporating the changes proposed in this document will be published. This will result in a single document containing all the Waste and Minerals Local Plan Policies in one place rather than three individual documents. The policies within this review will be in accordance with the ‘Vision for the Plan Area to 2030’ timeframe of the original Waste and Mineral Local Plan policies. The plan period for the Waste and Minerals Local Plan will then allow for all of the adopted plan policies (original and revised) to align until 2030. The synchronising of the timeframes for all the Waste and Mineral Local Plan policies will result in a joined up coherent Plan that should provide clarity for all users. Although Paragraph 22 of the National Planning Policy Framework states that “strategic policies should look ahead over minimum 15 year period from adoption” it is considered that as this review is only a partial plan review it would be simpler for users if the new policies shared the same time frame as the original Waste and Minerals Plan policies. This will also avoid inconsistency between policies and ensure they are justified by the evidence base. Consequently, new policies within this document share the same plan period of the original Waste and Minerals Plan.
- 1.8 Upon completion of this partial review it is proposed to swiftly undertake a full review of all of the policies within the Waste and Minerals Local Plan in order that a fully updated Waste and Minerals Local Plan can be produced. This review will enable expected forthcoming national policy changes, as well as matters such as secondary legislation and guidance published in relation to the Environment Act, to be taken into consideration. This will then inform the creation of long-term strategic policies beyond the current 2030 Plan period. This review will commence immediately on adoption of this Plan and is anticipated to be completed by 2027.
- 1.9 For the avoidance of doubt the Plan period for the Revised Policies Document (this document) is 2019 - 2030 (11 Years).

How to read this document

- 1.10 As the Authorities are proposing to make amendments to specific parts of the Waste and Minerals Plan and Waste and Minerals Sites Plan this document is written in the style of an amendment document. On the following pages there is a table which lists all the policies in the Waste and Minerals Local Plan and their status.
- 1.11 Over the remainder of the document, to help show and explain the amendments, the following special notations are used:

Explanation

Commentary text explaining the proposed changes can be found in these grey bordered boxes. For reference, these boxes will be retained in the adopted Revised Policies Document but will not appear in the consolidated Waste and Minerals Local Plan document.

How the Waste and Minerals Local Plan is amended.

Text in bold explains what alterations are being proposed, for example if sections are proposed to be deleted or added.

2. Summary of Minerals and Waste Local Plan Policy

- 2.1 Below is a complete list of adopted and draft policies from the Waste and Minerals Plan, Waste and Minerals Sites Plan and this document, the Revised Policies Document (RPD). Policies proposed for deletion are ~~struck out~~ with a red background, whilst proposed policies are shown underlined with a green background. All relevant policies should be applied in the determination of planning applications.

Policy Number	Policy Title	Document	Page	Status	Impact on other policies
	Overarching Strategy				
WMP1	Presumption in Favour of Sustainable Development	WMP	33	Adopted	None.
WMP2	Minerals and Waste Development affecting the South Downs National Park	WMP	36	Adopted	Replaced by RV1.
<u>RV1</u>	<u>Minerals and Waste Development affecting the South Downs National Park and High Weald Area of Outstanding Natural Beauty</u>	<u>RPD</u>	<u>18</u>	<u>Draft</u>	Direct replacement for WMP2. Refers to new policy RD1 and existing WMP8b.
WMP3a	Promoting Waste Prevention, Re-use and Waste Awareness	WMP	40	Adopted	None.
WMP3b	Turning Waste into a Resource	WMP	42	Adopted	None.
WMP3c	Production of Energy from Waste (EfW)	WMP	45	Adopted	None.
WMP3d	Minimising and Managing Waste During Construction, Demolition and Excavation	WMP	46	Adopted	None.
WMP3e	Waste Management In New Development in the Plan Area	WMP	48	Adopted	None.
WMP4	Sustainable Provision and Use of Minerals Providing for Waste	WMP	50	Adopted	No change to policy but amendments to monitoring and implementation.
	Providing for Waste				
WMP5	Provision of Built Waste Facilities	WMP	53	Adopted	None.

Policy Number	Policy Title	Document	Page	Status	Impact on other policies
WMP7a	Sustainable Locations for Waste Development (Excluding Land Disposal)	WMP	61	Adopted	Replaced by RW1, no other policies affected.
WMP7b	More Detailed Criteria for Waste Development	WMP	62	Adopted	Replaced by RW1, no other policies affected.
<u>RW1</u>	<u>Sustainable Locations for Waste Development (Excluding Land Disposal)</u>	<u>RPD</u>	<u>22</u>	<u>Draft</u>	Direct replacement for WMP7a & b. Explanatory text refers to policy WMP8 & WMP22.
SP1	Waste Site Allocations	WMSP	14	Adopted	None.
SP2	Areas of Opportunity on Previously Developed Land	WMSP	15	Adopted	Makes reference to WMP25.
SP3	Areas of Search	WMSP	16	Adopted	Makes reference to WMP25.
SP4	Physical Extension of Existing Waste Site	WMSP	17	Adopted	None.
SP5	Existing Industrial Estates	WMSP	19	Adopted	Makes reference to deleted WMP7a and deleted WMP27, which are replaced by RW1 and RD1. Refers to retained policies WMP25, WMP26, WMP 28a, WMP24a.
WMP8a	Land Disposal of Non-Inert Waste	WMP	67	Adopted	None.
WMP8b	Deposit of Inert Waste on Land for Beneficial Uses	WMP	69	Adopted	None.
WMP8c	Management of Landfill Gas	WMP	70	Adopted	None.
WMP9a	Hazardous Waste	WMP	72	Adopted	None.
WMP9b	Low Level Radioactive Waste	WMP	75	Adopted	None.
WMP10	Management of Waste Water and Sewage Sludge	WMP	77	Adopted	None.
WMP6	Safeguarding Waste Sites	WMP	58	Adopted	None.
SP6	Safeguarding Waste Sites	WMSP	22	Adopted	None.

Policy Number	Policy Title	Document	Page	Status	Impact on other policies
SP7	Waste Consultation Areas Providing for Minerals of	WMSP	23	Adopted	Refers to retained policies WMP6, SP4.
	Providing for Minerals				
WMP11	Provision of Aggregates	WMP	81	Adopted	Replaced by RM1.
<u>RM0</u>	<u>Sustainable Use of Aggregates</u>	<u>RPD</u>	<u>24</u>	<u>Draft</u>	Stand alone new policy.
<u>RM1</u>	<u>Provision of Aggregates</u>	<u>RPD</u>	<u>31</u>	<u>Draft</u>	Direct replacement for WMP11, no other policies affected.
WMP12	Provision of Gypsum	WMP	83	Adopted	None.
WMP13	Provision of Clay	WMP	85	Adopted	References retained policy WMP4.
<u>RM2</u>	<u>Provision for an additional extraction area at Aldershaw Farm</u>	<u>RPD</u>	<u>34</u>	<u>Draft</u>	Stand alone new policy.
WMP14	Safeguarding Mineral Resources	WMP	88	Adopted	Replaced by RM3 also references replaced WMP2.
SP8	Mineral Safeguarding Areas for land won minerals resources within the Plan Area	WMSP	25	Adopted	Replaced by RM3.
<u>RM3</u>	<u>Safeguarding Mineral Resources</u>	<u>RPD</u>	<u>38</u>	<u>Draft</u>	Combined replacement policy for WMP14 & SP8.
WMP15	Safeguarding Wharves and Railheads	WMP	90	Adopted	Direct replacement by RM5.
SP9	Safeguarding wharves and railheads within the Plan Area	WMSP	27	Adopted	Direct replacement by RM5.
<u>RM5</u>	<u>Safeguarding Minerals Infrastructure</u>	<u>RPD</u>	<u>43</u>	<u>Draft</u>	Combined replacement for WMP15 & SP9. Also references retained policy WMP18.
SP10	Safeguarding facilities for concrete batching, coated materials...	WMSP	28	Adopted	Replaced by RM6.
<u>RM6</u>	<u>Safeguarding facilities for concrete batching (etc)</u>	<u>RPD</u>	<u>45</u>	<u>Draft</u>	Direct replacement for SP10.

Policy Number	Policy Title	Document	Page	Status	Impact on other policies
SP11	Minerals Consultation Areas	WMP	29	Adopted	Replaced by RM7. References SP8, 9 & 10.
<u>RM7</u>	<u>Minerals Consultation Areas</u>	<u>RPD</u>	<u>46</u>	<u>Draft</u>	Direct standalone replacement for SP11.
WMP16	Exploration for Oil and Gas	WMP	92	Adopted	None.
	Overarching Policies				
WMP17	Restoration	WMP	94	Adopted	Supporting text references deleted policy WMP27 which is being replaced by RD1. Supporting text references retained policies WMP 28 a & b, WMP 24 & WMP 25.
WMP18	Transport - Road, Rail and Water	WMP	97	Adopted	Supporting text references deleted policy WMP15. Supporting text references retained policy WMP26.
WMP19	Co-location of Complementary Facilities	WMP	98	Adopted	None.
WMP20	Community Involvement and Benefits	WMP	100	Adopted	None.
WMP21	Opportunities for Sustainable Waste Management and Minerals Production in Other Development	WMP	102	Adopted	None.
WMP22	Expansion and Alterations Within Existing Waste Facilities	WMP	103	Adopted	None.
	Development Management Policies				
WMP23a	Design Principles for Built Waste Facilities	WMP	106	Adopted	Supporting text references retained policies WMP20, WMP 24 & 24b.
WMP23b	Operation of Sites	WMP	107	Adopted	Supporting text references retained policies WMP20, WMP 24 & 24b.
WMP24a	Climate Change	WMP	109	Adopted	None.
WMP24b	Resource and Energy Use	WMP	109	Adopted	None.

Policy Number	Policy Title	Document	Page	Status	Impact on other policies
WMP25	General Amenity	WMP	110	Adopted	None.
WMP26	Traffic Impacts	WMP	112	Adopted	Supporting text references retained policy WMP18
WMP27	Environment and Environmental Enhancement	WMP	113	Adopted	Replaced by RD1. References policy WMP 2.
<u>RD1</u>	<u>Environment and Environmental Enhancement</u>	<u>RPD</u>	<u>51</u>	<u>Draft</u>	Replaces WMP27. No other policies referenced in text.
WMP28a	Flood risk	WMP	117	Adopted	Supporting text mentions policy WMP7 which is to be deleted and replaced by policy RW1.
WMP28b	Water Resources and Water Quality	WMP	118	Adopted	Supporting text mentions policy WMP7 which is to be deleted and replaced by policy RW1.
	Diagrams				
	Waste Key Diagram	WMP	156		None.
	Minerals Key Diagram	WMP	157		None.

Notes

1. All policies within the Waste and Minerals Local Plan are considered to be strategic policies. See paragraphs 20-23 of the National Planning Policy Framework for further information.
2. Some policies appear out of document order above so that they appear correctly grouped in the table.
3. In this table WMP means the Waste and Minerals Local Plan, WMSP means Waste and Minerals Sites Plan and RPD is the Revised Policies document (this document).

3. Context

Explanation

This section does not contain any Policy changes, and instead serves as an update to the factual information provided in the WMP, and gives an overview of the minerals produced and imported into the Plan Area which are subject to the review.

Background to the Review

- 3.1 The Authorities monitor the success of the Waste and Minerals Local Plan and its policies through their Annual Monitoring Reports (AMRs) and Local Aggregate Assessments (LAAs). Through this process, three areas of the Plan have been identified which the Authorities consider should be reviewed. These are:
- The provision of sand and gravel (aggregates);
 - the safeguarding of minerals resources and infrastructure; and
 - improving the effectiveness of specific policies.
- 3.2 The Authorities have also checked current Waste and Minerals Local Plan policies against the latest iteration of the National Planning Policy Framework (December 2023), proposing changes where necessary, and have factored in updated evidence, changes in relevant policy and emerging policy. The Authorities have also monitored the effectiveness of the policies in the Waste and Minerals Local Plan in the determination of planning applications, and this has in turn formed part of the consideration when identifying the topics of the review.
- 3.3 The Authorities remain committed to the concept of net self-sufficiency for the management of non-hazardous waste, meaning that they plan for the management of an amount of waste which is equivalent to the amount arising in the Plan Area. The overall approach to waste policies in the Waste and Minerals Local Plan is not considered to require review at this time.
- 3.4 The Authorities are committed to ensuring that the Waste and Minerals Local Plan minimises and mitigates against contributory causes of climate change, as well as adapting to the changes to our climate that are likely to occur. This is especially pertinent given the Climate Emergency declared by each of the three Authorities, and emerging legislation and documents including the Government's 25 Year Environment Plan. The existing Waste and Minerals Local Plan has policies concerning climate change, particularly WMP24a and WMP24b, which are considered to be still relevant and in accordance with higher level planning policy (i.e. the NPPF). The scope of the current review is largely limited to minerals provision, however the Authorities acknowledge that a review of the whole Plan in terms of climate change implications will be necessary in the future. For this reason the Authorities will commit to a future full plan review in order to reassess the entire plan in the context of climate change and key legislative changes, such as the Environment Act and secondary legislation, policy changes and further guidance.

Policy Context

- 3.5 Local Plans, including minerals and waste plans, must be prepared in the context of national policy and other relevant documents. Since the adoption of the Waste and Minerals Plan in February 2013 and the WMSP in 2017, the policy context for planning generally as well as Minerals and Waste planning has evolved, with the publication of new key documents informing the content of this review. Policies and documents which have influenced the approach taken in this Plan revision are detailed below¹. This is not an exhaustive list of documents, and does not include documents published before the publication of the WMP; a more complete list of documents will be available in the Sustainability Appraisal that will be published as part of this review.

National Policies and Strategies

- 3.6 National planning policy is set out in the '*National Planning Policy Framework*' (last updated December 2023). This document provides the framework for sustainable development in England, and contains a chapter on facilitating the sustainable use of minerals. Waste policies are set out in the '*National Planning Policy for Waste*' (October 2014). '*Planning Practice Guidance*' provides further information on how national policy should be implemented, including notes on Minerals, Waste and Plan-Making, and is updated periodically.
- 3.7 The following documents have also been taken into account when preparing the Review:
- The '*25 Year Environment Plan*' sets out the government's overall approach to protecting and improving the natural environment. The '*Environment Act*' makes provision about targets, plans and policies for improving the natural environment.
 - The '*Ten Point Plan for a Green Industrial Revolution*' sets out the government's approach to economic growth, supporting green jobs and accelerating the path to net zero.
 - The '*Energy White Paper*' sets out how the UK will decarbonise its energy system and reach net zero emissions by 2050.
 - The '*Resources and Waste Strategy for England*' sets out policy for the preservation of material resources in England by minimising waste, promoting resource efficiency and moving towards a circular economy where products and materials are recovered and regenerated where possible. This document is of particular relevance to the production of secondary and recycled aggregates.
 - The '*Waste Management Plan for England*' provides an analysis of the current waste management situation in England and aims to bring current waste management policies together under one national plan. The most recent iteration of the Plan, published in January 2021, includes changes relating to the promotion of a circular economy.
 - '*Practice Guidance on the Production and Use of Local Aggregate Assessments*' is produced by the Planning Officers Society and the Minerals Products Association. The South East England Aggregates Working Party (SEEAWP), to which the Authorities are party, has

¹ A list of references for this section is available in the Appendix.

also produced guidance on the production of LAAs. The Authorities have considered the guidance when working on this Plan Review and in preparing the LAA.

- The Planning Officers Society and the Minerals Products Association have produced *Minerals Safeguarding Practice Guidance* which has instructed the safeguarding of minerals resource and infrastructure in this Plan Review.

Local Plans and Strategies

- 3.8 The District and Borough Councils in East Sussex, as well as the South Downs National Park Authority and Brighton & Hove City Council have published, or are preparing, Local Plans which set out planning policies governing development in their areas. There are also a number of Neighbourhood Plans in place or in preparation in the Plan Area, which contain planning policies for smaller-scale areas, although these cannot plan for strategic matters such as waste and minerals.
- 3.9 The following local documents have been taken into account when preparing the Plan Review:
- The Authorities are required to prepare a *Local Aggregate Assessment (LAA)* annually which reports on all aggregate supply options and forecasts demand in the Plan Area.
 - The South Downs National Park Authority have produced a *Sustainable Construction Supplementary Planning Document* which expands upon the guidance provided in The South Downs Local Plan and sets out what the expectations are for different forms of development when applying the Local Plan policies relating to construction.
 - Lewes District Council have produced a *Circular Economy Technical Advice Note* which encourages a circular economy approach involving the recovery and reuse of construction materials, for the development sectors within Lewes District.
 - The Marine Management Organisation (MMO) is responsible for managing the seas around England through marine planning, which includes providing licenses for marine dredging that are necessary for the marine extraction of minerals. The MMO *South Marine Plan*, adopted July 2018, covers the areas of sea which border the Plan Area.
 - West Sussex County Council and the South Downs National Park Authority adopted their *Joint Minerals Local Plan* in 2018. *A Soft Sand Review* of the Plan was subsequently undertaken, which identified changes to the Plan, and was formally adopted in March 2021. The supply of soft sand is an important cross-boundary issue between Minerals Planning Authorities in the south of England.
 - The *Joint Area Action Plan*, which sets out the future vision and development policies for the Shoreham Harbour area, has been adopted by Brighton & Hove City Council, Adur District Council and West Sussex County Council. Minerals wharves at Shoreham Harbour within West Sussex are known to import significant amounts of marine dredged aggregate and crushed rock into the Waste and Minerals Local Plan Area.
 - The Shoreham Port Authority adopted their most recent *Port Masterplan* in 2021, setting out the Port's plans for future growth.

- The *Environment Strategy* for East Sussex was published in 2020, and sets out a long term goal for East Sussex to remain within its science-based carbon budget. The document focuses on five key themes: climate change, natural capital, air quality, water, and resource efficiency. East Sussex County Council have also agreed a *Climate Emergency Action Plan* which covers the Council's corporate carbon emissions, sets out the scale of the carbon footprint, describes the carbon budget that the Council will aim to keep within, and proposes an initial 2 year delivery plan for 2020-22. Brighton & Hove City Council adopted the *Carbon Neutral 2030 Programme* in 2021, setting out the direction for action on climate change for the Council, its partners and residents, in response to the climate and biodiversity emergency. The South Downs National Park Authority also adopted a *Climate Change Adaptation Plan* in 2015 which sets out how the authority intends to meet the challenges and opportunities of climate change.
- The South Downs National Park Authority's *Partnership Management Plan* sets out a vision for what the National Park should look like by 2050. The South Downs National Park Authority's *People and Nature Network* sets out aims to create a connected network of green infrastructure.
- The *High Weald AONB Management Plan* sets out long term objectives for conserving the High Weald Area of Outstanding Natural Beauty.
- Two Local Enterprise Partnerships (LEPs) cover the Plan Area. These are cross-boundary economic partnerships between Local Authorities and businesses. The *Coast to Capital LEP* includes Brighton & Hove, whilst East Sussex is part of the *South East LEP*.
- The *Newhaven Enterprise Zone* is a designation which covers a number of sites in Newhaven which are identified and/or safeguarded in the WMP, including North Quay which contains a number of safeguarded mineral wharves.
- *Transport for the South East* is a cross-boundary partnership which aims to improve the transport network and benefit the economy throughout the South East of England.
- The *Local Transport Plan for East Sussex*, which includes the areas of the National Park, covers the period 2011-2026 and sets out the future direction for transport infrastructure and services in the County. The *Local Transport Plan for Brighton & Hove*, which also includes areas of National Park, contains a long-term strategy for delivering transport improvements until 2030.

Industry Best-practice Guidance

3.10 The following documents provide guidance on construction practices, and have been useful in developing policies for the Plan review:

- The Royal Institute of British Architects (RIBA) have developed a *2030 Climate Challenge* which aims to ensure architects meet net zero carbon standards for new and retrofitted buildings by 2030.
- The Royal Institute of Chartered Surveyors (RICS) have produced the *Whole Life Carbon Assessment for the Built Environment* which is a professional statement that aims to

standardise carbon assessments in development, and which all RICS members must act in accordance with. The UK Green Building Council (UKGBC) have produced a [framework definition on net zero carbon buildings](#) in order to provide the industry with clarity on how to achieve net zero carbon in construction. The UKGBC have also set out [Circular Economy Guidance for Construction Clients](#), which provides practical guidance for the construction industry.

- The Green Construction Board have set out the [Buildings Mission 2030](#) report, which demonstrates how achieving the 2030 target to halve all new building energy use over 2018 standards is achievable.

Cross-boundary and Partnership Working and the Duty to Cooperate

- 3.11 The Duty to Cooperate (DtC) is a statutory requirement set out in Section 110 of the Localism Act 2011 that requires councils and other prescribed bodies to work together on strategic matters when preparing Plan documents. The Authorities have worked in partnership with others in preparing the Waste and Minerals Local Plan review. Details of the steps taken by the Authorities in relation to the DtC can be found in the Plan [Monitoring Reports](#).
- 3.12 The National Planning Policy Framework also requires authorities to produce and maintain Statements of Common Ground (SoCG) during the plan-making process, which are written records of key cross-boundary matters and the progress made towards cooperation between authorities. A number of draft SoCGs have been prepared alongside the Review, and the Authorities have also signed up to, and actively engage with, a number of other existing and emerging SoCGs relevant to the Plan Area.

Characteristics of the Plan Area

- 3.13 Large parts of the Plan Area are subject to protection. Two thirds is covered by the South Downs National Park and the High Weald Area of Outstanding Natural Beauty. Several other tracts of land are designated as being of international and national environmental importance. The area to the east of the Plan Area, in the vicinity of Lydd Quarry, is designated for its ecological and geological interest at a national and international level, including the Dungeness, Romney Marsh and Rye Bay Special Protection Area (SPA), Special Area of Conservation (SAC) and Site of Special Scientific Interest (SSSI). The Pevensey Levels Ramsar site is designated for its wetland habitat. The Plan Area contains a number of other SPAs, SACs, SSSIs and ancient woodlands. There are also a number of locally designated sites of importance for their wildlife and/or geology (Local Wildlife Sites and Local Geological Sites). These areas are protected in order to maintain the rich and varied landscape character and biodiversity within the Plan Area.
- 3.14 The demography of the Plan Area affects the need for minerals as well as the generation of waste. The Plan area had an estimated total population of approximately 840,459 in 2017, of which about two thirds live in East Sussex and the remainder in Brighton & Hove. Approximately 4% live within the South Downs National Park. There is significant residential development expected within the Plan Area, which has been planned for up to 2034. The population in East Sussex is predicted to

increase by approximately 10.86% between 2016 and 2031. The average household size is also expected to decrease from 2.22 in 2014 to 2.06 in 2039. These factors could lead to a greater demand for minerals in terms of impact on development and infrastructure and an increase in waste arisings, though a reduction in the average size of household may cause the waste generated per household to decrease.

Minerals and Waste Context

Minerals in the Plan Area

- 3.15 Minerals are natural substances which include metals, rocks, and hydrocarbons (oil and gas) that are extracted from the earth (including the seabed) by mining, quarrying, pumping and dredging. They are used in a wide range of applications related to construction, manufacturing, agriculture and energy supply.
- 3.16 The geology of the Plan Area dictates where minerals occur. The South Downs National Park, in the south west of the Plan Area, is formed of chalk hills and vales dissected by major valleys cut by the rivers Ouse and Cuckmere. The High Weald, which covers much of the northern, central and eastern parts of the Plan area, is a faulted structure comprising clays and sandstones. The Low Weald is a gently undulating clay vale which separates the High Weald from the chalk Downs to the south. The Coastal Marshes are located between Eastbourne and Bexhill, and in the Rye Bay/Camber area either side of the Rother estuary. These areas comprise large sheets of alluvium, extending inland over the Pevensey Levels and Romney Marsh.
- 3.17 Aggregates are minerals such as sand, gravel, and crushed rock, which are used in the development and improvement of infrastructure and buildings. Two types of sand and gravel are found in the Plan Area: sharp sand and gravel and soft sand, which have different uses. Historically there have been low levels of extraction of 'land-won' sand and gravel in East Sussex, and imports of aggregates extracted from the seabed (known as marine dredged aggregates) and crushed rock have been important in meeting local construction needs.
- 3.18 Secondary aggregates are materials that are produced as a by-product of other industrial processes, and recycled aggregates are materials that have previously been used in construction. A steady supply of both, particularly recycled, is produced across the Plan area.
- 3.19 Clay is extracted in East Sussex for brick and tile manufacture. There are currently four active sites, including Aldershaw Farm in Sedlescombe near Battle.
- 3.20 Gypsum is an important raw material for the construction industry, and is used in plaster and plasterboard, cement and other industrial processes. The resource near Robertsbridge in East Sussex is the largest deposit in the UK. Gypsum can be substituted with desulphogypsum (DSG), a secondary material which is a by-product from coal fired power stations.
- 3.21 There is currently only one existing licence for exploration for oil and gas within East Sussex covering 20 square kilometres around North Chailey. There are no current planning applications or planning permissions for any oil and gas exploration and development in East Sussex.

Waste in the Plan Area

- 3.22 Waste is generally defined as materials and goods we discard because we no longer want or need them. Many different types of solid and liquid waste are produced in the Plan Area and the Plan applies to them all. Around 1.75 million tonnes of solid waste are handled in the Plan Area each year. The main types are:
- **Local Authority Collected Waste (LACW)** which comprises about 21% of all wastes in the Plan Area;
 - **Commercial and Industrial Waste (C&I)** which makes up about 27%, and;
 - **Construction, Demolition and Excavation Waste (CDEW)** which accounts for about 51%.
- 3.23 Other waste sources include hazardous waste, which makes up approximately 1% of the total waste stream and often requires specialist treatment facilities with tight environmental controls, low level radioactive waste, liquid waste, wastes arising from the agricultural sector, and waste water, which comprises the water and solids that flow to a waste water treatment works. There are 74 waste water treatment facilities within the Plan Area treating 90 million cubic metres of waste water each year.
- 3.24 Some waste is exported to other areas for management including non-inert waste to landfill. Approximately 47,000 tons of Local Authority Collected Waste and Commercial & Industrial waste was exported for land disposal at facilities outside of the Plan Area in 2018. This is an improvement on 2010/11 when approximately 147,000 tonnes of Local Authority Collected Waste was sent for land disposal outside the Plan Area.

Transport of Minerals and Waste

- 3.25 Road infrastructure in the Plan Area is currently constrained. There are no motorways, and the trunk road network is predominantly single carriageway. Although waste and minerals traffic movements account for only a small percentage of the total, the current limitations of the road network is a consideration in planning for new development. To accommodate additional transport demands on the strategic and major road networks, there are a number of improvements currently being implemented to the A27 east of Lewes, whilst there are aspirations for further improvements to be delivered on the A27 and A21 corridors. In addition, there are proposed improvements to the A22 in the Hailsham and Stone Cross area.
- 3.26 Rail Freight movement of minerals and waste consists of gypsum and DSG imported into the mine at Robertsbridge; crushed rock, sand and gravel and recycled aggregates imported into Newhaven; and Incinerator Bottom Ash (IBA) produced by the Newhaven Energy Recovery Facility exported from Newhaven to Brentford to be processed into recycled aggregate. A new railhead facility in Newhaven exports aggregates into the wider South East market.
- 3.27 Marine-borne aggregates are imported through the ports of Newhaven, Rye and Shoreham. Aggregate importation figures are available in the Authorities' [Local Aggregate Assessment \(LAA\)](#).

4. Overarching Strategy

Explanation

The overarching strategy of the Waste and Minerals Local Plan is set out in the Waste and Minerals Plan. It sets out the vision and strategic objectives² for the Plan Area, and four main overarching policies, WMP1, WMP2, WMP3a-e and WMP4. Together these policies aim to promote the movement of waste up the waste hierarchy so that waste is prevented, then reused, recycled, recovered and as a last resort disposed of safely, by enabling the provision of the required waste management facilities. The policies also seek to make provision for a steady supply of minerals by promoting the use of secondary and recycled aggregates, the use of sustainable transport methods, whilst using viable primary mineral resources as a least preferred option. Both of these aims are in the context of objectives seeking to mitigate and adapt to climate change whilst protecting and enhancing the environment, communities and human health.

In this section the Authorities propose:

- to remove the section titled Local Strategy Statement, which is now addressed through Statements of Common Ground with the relevant duty to co-operate parties.
- replace Policy WMP2 Minerals and Waste Development Affecting the South Downs National Park with Policy RV1 Minerals and Waste Development Affecting the South Downs National Park and High Weald Area of Outstanding Natural Beauty.

The overarching strategy of the Waste and Minerals Local Plan itself remains unchanged.

How the Waste and Minerals Local Plan is amended

The part of this section titled **Local Strategy Statement - Approach to Key 'Larger than Local' Matters in the WMP (pages 25-32)** is removed from the WMP because this topic is now addressed through the Statement(s) of Common Ground that accompanies this Plan.

Minerals and Waste Development affecting the South Downs National Park and High Weald Area of Outstanding Natural Beauty (RV1)

Explanation

As part of the review of Policy WMP27, which is addressed later in this document, it has been identified that further clarity could be provided in relation to minerals and waste development affecting the High Weald Area of Outstanding Natural Beauty (AONB), particularly in respect of its purposes. Policy WMP2 currently contains similar requirements in relation to the South Downs National Park, but does not refer to the High Weald AONB. The Authorities propose to revise WMP2 to align more closely with the NPPF (2023).

The Authorities also propose the removal of criteria c) which addresses extensions to existing soft sand quarries or new quarry proposals in the National Park. This is now addressed within the

² See WMP pages 22-24.

following section Provision of Aggregates (RM1) and Duty to Cooperate work, see page 25 for further information.

Neither of these changes are intended to alter the overall strategy of the Waste and Minerals Local Plan.

This section replaces Minerals and Waste Development affecting the South Downs National Park (WMP2) on pages 34-36 of the WMP.

Purpose of Policy RV1

To ensure development is sustainable and appropriate to the purposes and duty of the South Downs National Park Authority and the purposes and objectives of the High Weald Area of the Outstanding Natural Beauty Management Plan.

The South Downs National Park

- 4.1 The South Downs National Park was established in 2010 and the South Downs National Park Authority took up its statutory responsibilities in April 2011. The South Downs National Park covers an area of 1600km² and stretches from Eastbourne in the East to Winchester in the West. Although over 85% of the area is farmed, it has a population of over 117, 000 people and includes the towns of Lewes, Midhurst and Petersfield. The South Downs Local Plan 2019 sets out the planning policy context for the whole South Downs National Park, replacing previous joint plans with each of the district and boroughs. The South Downs National Park Authority plans jointly for minerals and waste with East Sussex County Council, Brighton & Hove City Council, West Sussex County Council and the Hampshire Authorities.
- 4.2 National Parks and Areas of Outstanding Natural Beauty have the highest status of protection in relation to landscape and scenic beauty and this will be given great weight in decisions.
- 4.3 The South Downs National Park has the following statutory purposes:
 - To conserve and enhance the natural beauty, wildlife and cultural heritage of the area; and
 - To promote opportunities for the understanding and enjoyment of the special qualities of the Park by the public.
- 4.4 The National Parks & Access to the Countryside Act 1949, as amended by Section 245 of the Levelling Up & Regeneration Act (LURA) 2023, requires all relevant bodies including statutory undertakers and statutory bodies to seek to further the purposes. If there is a conflict between the two purposes, the first takes precedence. In pursuing these purposes the South Downs National Park Authority also has a duty to seek to foster the economic and social well-being of local communities within the National Park.

The High Weald Area of Outstanding Natural Beauty

- 4.5 The High Weald Area of Outstanding Natural Beauty was designated in 1983 and covers land within 4 counties and 11 district or borough councils. It is one of 46 Areas of Outstanding Natural Beauty in England, Wales and Northern Island. It covers an area of 1,461km² and 127,000 people live within

its boundary. A third edition of the management plan for the High Weald Area of Outstanding Natural Beauty was published in 2019, covering the period to 2024.

- 4.6 On the 22 November 2023 the Government announced that all Areas of Outstanding Natural Beauty were to be renamed as National Landscapes. However, the National Landscapes (including the High Weald) remain an Area of Outstanding Natural Beauty insofar as all policy, legislation and guidance applies to the designated landscape. The statutory purpose of the designated landscape remains unchanged and the ‘High Weald AONB Management Plan 2019-2024’ remains valid.
- 4.7 The primary purpose of Area of Outstanding Natural Beauty designation is to conserve and enhance natural beauty, but the architects of the 1949 Act recognised other underlying principles which were important aspects of the designation’s success. These included the need to maintain a ‘thriving community life’ with particular emphasis on farming and forestry, and the need to promote understanding and enjoyment of the area’s special qualities. These subsidiary purposes - in effect, qualifications of the primary purpose - are those defined in the Countryside Commission statement 1991, restated in 2006 (the basis for the wording of the subsidiary purposes can be found in the Countryside Act 1968, section 37):
- In pursuing the primary purpose of designation, account should be taken of the needs of agriculture, forestry and other rural industries, and of the economic and social needs of local communities. Particular regard should be paid to promoting sustainable forms of social and economic development
 - The formal legal responsibility for both development control and for management of the High Weald Area of Outstanding Natural Beauty (including the duty to prepare an AONB Management Plan) lies with the local authorities in whose area(s) the Area of Outstanding Natural Beauty exists. In addition, local authorities and all public bodies have a statutory duty under CROW Act 2000, Section 85, to ‘...have regard to the purpose of conserving and enhancing natural beauty...’. To ‘conserve and enhance’ is a single duty, therefore exercising the duty requires that both elements be addressed.

Minerals and Waste Development in the South Downs National Park and the High Weald Area of Outstanding Natural Beauty

- 4.8 National Parks and Areas of Outstanding Natural Beauty have the highest status of protection in terms of landscape and scenic beauty. Great weight, therefore, must be given towards the protection of the natural beauty of the landscape, together with conservation of wildlife and cultural heritage, when making planning decisions.
- 4.9 National planning policy for minerals and waste development in the countryside and rural areas relates to “major development” within nationally designated areas including National Parks and AONB. Within the context of national policy, the winning and working of minerals and waste development generally constitutes major development whereby due to the nature, character and scale of some proposals, there is the potential to adversely impact upon recreational opportunities and the natural beauty of protected landscapes.

- 4.10 Major minerals and waste development (including quarry restoration) can have significant adverse impacts upon such areas of natural beauty together with the recreational opportunities that they provide. In line with national policy, major minerals and waste development must not be permitted within National Parks or AONB except in exceptional circumstances. Applications must also be demonstrated to be in the public interest. Development will only be in the public interest if consideration of the proposal details gives sufficient reason/s to override the potential damage to the natural beauty, cultural heritage, wildlife or quiet enjoyment of the National Park and or AONB. Minerals and waste development can also have positive effects on the environment through restoration and aftercare (Policy WMP17 addresses restoration requirements in detail).
- 4.11 Other minerals and waste development which is ancillary to a main minerals and waste operation (e.g. weighbridge, offices, haul road and minor amendments) would not normally be considered as major development. It would be expected however that such proposals have regard for and consideration of National Park and AONB purposes, and ensure that great weight is given to the conservation of the landscape and natural beauty, conservation of wildlife, cultural heritage and recreational opportunities.
- 4.12 Quarries and quarrying operations have the potential to impact heavily upon the landscape and surrounding environment, therefore the setting of any proposed development within the context of the National Park or Area of Outstanding Natural Beauty is also an important consideration. The scale and extent of development within all these designated areas should be limited, while development within their setting should be sensitively located and designed to avoid or minimise adverse impacts on the designated areas.
- 4.13 As appropriate to their scale, nature and location, development which falls within the South Downs National Park or High Weald Area of Outstanding Natural Beauty should clearly demonstrate how it will contribute to the outcomes, objectives and priorities of the relevant Management Plan. Applications should clearly reference the specific outcome, objective or priority and provide further information as to how the planning proposal will contribute to the objectives of the Management Plan.
- 4.14 Minerals and waste development not considered to be major should be carefully assessed. Weight should be given towards conservation of the landscape's natural beauty, the conservation of wildlife and cultural heritage and the need to avoid adverse impact upon recreational opportunities within these areas.

Policy RV1: Minerals and waste development affecting the South Downs National Park and High Weald Area of Outstanding Natural Beauty

a) Minerals and waste development in the South Downs National Park and the High Weald Area of Outstanding Natural Beauty will have regard to the relevant Management Plan.

b) Major minerals and waste development³ in the South Downs National Park or High Weald Area of Outstanding Natural Beauty will be refused other than in exceptional circumstances, and where it can be demonstrated to be in the public interest. In this respect, consideration will be given to relevant information, including:

- i. the need for the development, including in terms of any national considerations; and
- ii. the impact of permitting or refusing the development upon the local economy; and
- iii. the cost of and scope for developing outside the South Downs National Park or High Weald Area of Outstanding Natural Beauty or meeting the need in another way; and
- iv. any detrimental effect on the environment, landscape and/or recreational opportunities and the extent to which it could be moderated.

c) Small-scale waste management facilities⁴ for local needs are not precluded from the National Park or Area of Outstanding Natural Beauty where they meet the requirements of Policies RD1 and RW1.

d) Proposals for the backfilling of redundant quarries within the National Park or Area of Outstanding Natural Beauty need to conform with (b) above and additionally demonstrate net long term benefits to the National Park or Area of Outstanding Natural Beauty and that they meet Policy WMP 8b criteria (a) to (e).

The South Downs National Park and High Weald Area of Outstanding Natural Beauty are identified on the Policies Map.

5. Providing for Waste

- 5.1 The Providing for Waste section in the Waste and Minerals Local Plan sets out policies regarding the amount of waste management capacity that is planned for locations suitable for waste management development, and safeguarding arrangements for waste management facilities.

Explanation

Monitoring by the Authorities indicates that the waste strategy does not require altering at this time. There was ambiguity in Policy WMP7a "Sustainable Locations for Waste Management

³ When assessing what constitutes "major development" within a protected landscape the guidance set out in Footnote 64 to the National Planning Policy Framework will be applied, this states that whether a proposal is 'major development' is a matter for the decision maker, taking into account its nature, scale and setting, and whether it could have a significant adverse impact on the purposes for which the area has been designated or defined.

⁴ Smaller, localised facilities can be essential in helping to provide local solutions for collecting, sorting, bulking, and transferring and treating wastes in complementing the waste treatment provided at larger-scale facilities. Smaller scale facilities are defined as those seeking to meet a localised need generally of a particular settlement area, in contrast to larger scale facilities that provide benefits to the whole Plan Area.

Development" and Policy WMP7b "More Detailed Criteria" that required clarification. Policy RW1 below combines and clarifies these policies.

All other policies within this section apart from WMP7a and WMP7b remain unchanged.

Sustainable Locations for Waste Development (RW1)

Explanation

Policy RW1 proposes to remove ambiguity and consolidate WMP7a and WMP 7b clarifying the policies intent. It retains the existing direction of policies WMP 7a and WMP 7b and all alterations to the policy are intended to only be technical in nature. Policy RW1 proposes the following alterations:

1. The preference expressed in Policy WMP7b for development on general industrial land including general industrial estates, employment land (B2/B8 uses), previously-developed land, and land already in waste management uses, has been replaced by a requirement to demonstrate that the development is located within one of these areas or, that it has been adequately demonstrated and explained why this is not possible. The exception in relation to minerals sites has been retained.
2. Text in Policy WMP 7a concerning small scale facilities in the South Downs National Park and the High Weald Area of Outstanding Natural Beauty has been removed; this was already addressed through the criteria relating to small scale facilities which are not restricted by the Area of Focus and addressed by Policy RV1 which places additional requirements on development within the South Downs National Park.
3. The 'Purpose of Policy' box and supporting text have also been updated to reflect the updated text.

The Authorities have focused on making the above alterations to the policy and, at this time, consider that the broad strategy does not require alteration. Consequently, no alterations to other over-arching approaches for this policy area have been considered.

No further amendments have been made to the proposed policy following the Regulation 18 consultation.

No changes are proposed to the sites already identified in the adopted WMSP nor are any additional waste sites identified.

How the Waste and Minerals Local Plan is amended

This section replaces Suitable Locations for Waste Development (WMP7a, WMP7b) on pages 59-62 of the WMP. It is also proposed that Policies WMP7a Sustainable Locations for Waste Development (excluding land disposal) and WMP7b More Detailed Criteria for Development are superseded by RW1 Sustainable Locations for Waste Development (excluding land disposal).

Purpose of Policy RW1

To identify broad areas (Areas of Focus) within the Plan Area within which more sustainable opportunities for locating waste recycling and recovery facilities are more likely to be found.

Introduction

- 5.2 This policy relates to waste treatment facilities, i.e. facilities involved in processes in the waste hierarchy excluding land disposal. Transfer facilities are included because they play a fundamental part in moving waste to and from the facilities referred to in this policy, and increasingly waste transfer is being integrated with waste processing (such as that which takes place at Materials Recovery Facilities) at the same site and so there is less distinction between them. Land disposal is covered separately in Policy WMP8.
- 5.3 National policy requires local planning policy to give a clear indication to industry about the areas where development might be acceptable and to provide flexibility to allow for responses to changes in circumstances. Paragraph 4 of the National Planning Policy for Waste sets out that when considering suitable locations for waste management development Local Plans should consider a broad range of locations including industrial sites, looking for opportunities to co-locate waste management facilities together and with complementary activities, giving priority to the re-use of previously-developed land, sites identified for employment uses, and redundant agricultural and forestry buildings and their curtilages. Paragraph 5 continues to explain that existing and potential transport infrastructure to support the sustainable movement of waste, and products arising from resource recovery, seeking when practicable and beneficial to use modes other than road transport should also be a consideration when identifying suitable locations. Additionally, paragraph 182 of the National Planning Policy Framework states that great weight should be given to conserving and enhancing landscape and scenic beauty in National Parks, the Broads and Areas of Outstanding Natural Beauty which have the highest status of protection in relation to these issues.
- 5.4 The Authorities are all signatories to the South-East England Waste Planning Advisory Group (SEWPAG) Statement of Common Ground, which is an agreement between all Waste Planning Authorities within the South-East England Region. In this Statement, the signatories agree that their plans will provide for the development of facilities that will manage waste produced within, and beyond, their areas based on net self-sufficiency and in accordance with the waste hierarchy. In seeking to meet this agreement, this policy steers waste management development towards those areas with better transport links, and more urban areas, which should assist in minimising the distance which waste travels to be managed.
- 5.5 All policies within the Waste and Minerals Local Plan must support the Strategic Objectives set out in the Waste and Minerals Plan (pages 23 and 24). This Policy supports Strategic Objectives SO1, SO4 and SO8, and should be read in the context of other policies within the overarching and development management sections of the Waste and Minerals Local Plan documents.
- 5.6 Policy WMP5 sets out the estimated additional waste management capacity that is required during the Plan period to achieve net self-sufficiency. This policy (RW1) identifies areas hereon called

'Areas of Focus' where the best opportunities for the development of waste recycling and recovery facilities are most likely to be found. Areas of Focus indicate broadly the areas where the greatest sustainability benefits are likely to be achievable based on the application of national policy. However, this policy recognises that there may be sites which are acceptable in principle but are beyond the Areas of Focus. For example, there may be sites just outside of the Areas of Focus where there may be overriding sustainability reasons for permitting development, such as supporting movement up the waste hierarchy or being well-related to the strategic road network. The policy therefore does not precisely define boundaries, and the overall sustainability benefits of proposals will be considered on their merits. Consideration of locations within the Areas of Focus also needs to be balanced with ensuring the Plan is deliverable, and as such the Plan considers economic viability which is often influenced by economies of scale.

- 5.7 The Areas of Focus are those where the greatest sustainability benefits are likely to be achieved regarding new waste development or extensions to existing sites as they are more likely to be close to:
- waste arisings,
 - better transport network,
 - complementary industries and waste development for potential co-location benefits,⁵
 - existing facilities where there is scope for physical site extension (for detail about alterations within the site boundary of existing facilities See Policy WMP 22).
- 5.8 The Areas of Focus reflect the fact that the majority of the population and businesses in the Plan Area are located along the coastal strip so this is where the main proportion of the largest waste streams is either currently generated or likely to be in the future according to predicted growth areas in Local Plans. The Areas also reflect the road, rail and water transport connections within the Plan Area, the limited opportunity to transport waste via railheads, and the lack of abandoned agricultural and forestry buildings. This is in accordance with the proximity principle and seeks to minimise the distance over which waste must be transported before it can be managed. Areas outside the Areas of Focus are generally more rural and less densely populated and therefore it is likely that less waste is generated and there are fewer opportunities for maximising sustainability. Much of these areas are also covered by landscape designations of the Area of Outstanding Natural Beauty and the South Downs National Park. The topic of sustainable transport via road, rail and water is further addressed under Policy WMP18 Transport - Road, Rail and Water, and the topic of co-location is addressed through Policy WMP19 Co-location of Complementary Facilities.
- 5.9 The policy also recognises that with modern design and operational techniques, waste management facilities can increasingly be accommodated in general industrial areas as a B2 use class, and even more so with the revised waste hierarchy which includes 'preparation for reuse'. Detailed criteria to manage the potential impacts of development is covered in the development management

⁵ See Policy WMP 19.

policies later in the Plan Document. Proposals will also be subject to the relevant statutory pollution control regulatory frameworks.

- 5.10 Applicants are expected to make reasonable efforts when seeking to demonstrate that there are no suitable sites within the preferred locations under criteria A2 and B2. The level of detail should be appropriate to the scale and type of facility being proposed.
- 5.11 Sites identified within the Waste and Minerals Sites Plan and Schedule of Suitable Industrial Estates are all considered to be within the Area of Focus and located on one or more of the types of land specified under criteria B1; as such these sites are considered in accordance with this Policy.

Policy RW1: Sustainable Locations for Waste Development (excluding land disposal)

The principle of the development will be supported where:

A1 The site is located within a broad Area of Focus indicated on the Key Diagram and described in paragraph 5.5, or

A2 It has been demonstrated there are no suitable sites available within the Areas of Focus to meet identified needs, or the proposed development is a small-scale facility / extension to existing facility predominantly to meet smaller, more localised needs only⁶.

In addition to criteria A1 or A2 the proposed development must also demonstrate:

B1 The proposed development is located on: general industrial land including general industrial estates, employment land (B2/B8 uses), previously-developed land, or land already in waste management uses; or

B2 There are no suitable sites available within the locations listed under criteria B1; or

B3 The proposal is located at a minerals working or landfill site and the development's lifespan will be limited to the lifespan of the minerals operation or landfill site⁷, unless there are overriding reasons why the lifespan should be extended.

6. Providing for Minerals

Sustainable Use of Aggregates (RM0)

Explanation

Following the 2020 consultation on the Draft Revised Policies a further review of the likely aggregate demand (See RM1) was undertaken. As part of that review it was identified that, whilst the adopted Waste and Minerals Local Plan promotes waste minimisation, it does not specifically address the topic of resource use and that support for resource minimisation could be more

⁶ Smaller, localised facilities can be essential in helping to provide local solutions for collecting, sorting, bulking, and transferring and treating wastes in complementing the waste treatment provided at larger-scale facilities. Smaller scale facilities are defined as those seeking to meet a localised need generally of a particular settlement area, in contrast to larger scale facilities that provide benefits to the whole plan area. See Policy RV1 for additional requirements in relation to waste management development within the South Downs National Park and High Weald Area of Outstanding Natural Beauty.

⁷ The lifespan of a site may, but does not necessarily, include restoration phases.

explicitly expressed. Representations received during the 2020 consultation also queried whether the use of recycled and secondary aggregates should be prioritised over virgin material. The Authorities recognise that aggregates are essential for construction, but they are also a finite resource which should be used prudently. The NPPF also recognises this in its definition of Sustainable Development (paragraph 8). Policy RM0 seeks to address these omissions.

How the Waste and Minerals Local Plan is amended

This section is inserted the prior to Provision of aggregates WMP11 (pages 78-81) in the WMP.

Purpose of Policy RM0

To ensure the sustainable use of aggregates.

Introduction

- 6.1 Aggregates such as sand and gravel are used in construction, and are usually mined from the land, dredged from the seabed or recycled from existing construction industry waste. Secondary aggregates such as certain mineral waste can also be used in construction. As a mined or dredged material, aggregate is a primary resource of which there is a finite supply; likewise, recycled aggregate is limited by the material available to recycle. The National Planning Policy Framework (paragraph 8) explains that Sustainable Development includes using natural resources prudently, whilst also supporting growth, innovation, and improved productivity. This is also supported by the forthcoming Circular Economy package. Policy RM0 seeks to promote that when aggregates are used in construction they are used in the most sustainable way.
- 6.2 There are now a growing number of examples of low aggregate construction developments. Originally these may have been a consequence of another design choice, for example in the form of temporary buildings, or as exemplars such as the Glyndebourne Pavilion. However, more recent prefabricated building techniques and innovations in construction technology such as the K-Brick may prove to be more prevalent in the future as the development industry takes on the challenge to deliver buildings which meet net zero carbon objectives. In many cases these techniques and technology also reduces aggregate consumption.
- 6.3 Reducing the amount of aggregates used in construction will require changes in both construction methods and technology. And, as aggregates are just one of the materials used in construction, it is important that this is considered as just one element of the design process for any development. This will be achieved directly within the South Downs National Park and Brighton & Hove, and by working with the Districts and Boroughs within East Sussex, who are the planning authorities for most types of development by helping them to include circular economy and resource minimisation policies within their local plans.
- 6.4 After minimising the amount of aggregates, developers should seek to use recycled and secondary aggregates in place of primary materials wherever possible. However, secondary materials may not always be suitable owing to limitations relating to material specifications and availability. Where this occurs, the design choice should be explained within the proposal.

Policy RM0: Sustainable use of aggregates

1. To maximise the sustainable use of aggregates, proposals that:

- a) minimise the quantities of aggregates used in construction, and
- b) prioritise the use of recycled and secondary aggregate over virgin aggregate,

are encouraged and will be supported.

2. Applicants should demonstrate the sustainable use of aggregates as part of their wider consideration of resources used when designing their developments. These design choices should be documented and presented through Design and Access, Sustainability or Circular Economy statements. Applicants should engage with any design panels to explain their approach, where possible.

3. East Sussex County Council will work with stakeholders and delivery partners and support will be given to Local Plan policies that promote sustainable aggregate use as part of design or Circular Economy policies within Local Plans being prepared by the District and Borough Councils within East Sussex.

Provision of Aggregates for the Plan Area (RM1)

Explanation

The current adopted Waste and Minerals Local Plan makes provision for 0.1 million tonnes per annum (mtpa) of land-won aggregate during the Plan period, and commits the Authorities to providing a land bank of 7 years permitted aggregate reserves. The permitted sites identified to contribute to this provision in the Waste and Minerals Local Plan are Lydd Quarry (area in East Sussex), and Novington sandpit located within the South Downs National Park. This provision rate is therefore a combined rate including both sharp sand and gravel and soft sand.

In coming to the 0.1 mtpa provision rate the Authorities maintained that the Plan Area was a "special case" recognising the particular circumstances of:

- low production;
- remote reserves;
- high dependence on marine landings; and
- large area affected by environmental constraints/designations

Following the Public Examination into the Waste and Minerals Sites Plan in 2016, the Inspector concluded in his report that "[...] the Plan cannot maintain provision for the production of land-won aggregates at a rate of 0.10 mtpa throughout the Plan period. There will be no permitted reserves at that date because either mineral working under the planning permissions will cease in accordance with a condition of the permission or the workable reserves will be depleted at current rates of production. For that reason alone it will not be possible to maintain a land-bank of at least

7 years". The Authorities accepted the Inspector's conclusions and recognise that the Waste and Minerals Local Plan aggregate provision levels need to be reassessed.

Future Provision

The National Planning Policy Framework states that mineral planning authorities should plan for a steady and adequate supply of aggregates by preparing an annual [Local Aggregate Assessment](#) to forecast demand, based on a rolling average of 10 years sales data and other relevant local information. The LAA should include an assessment of all supply options including land won, marine dredged, secondary and recycled sources. The Authorities have carried out a review of aggregate provision, and further details and calculations are set out in the latest [Local Aggregates Assessment](#).

During the Call for Evidence and Sites the operator of Lydd quarry submitted proposed extension areas for the site. These were considered for inclusion in the draft Plan but were not considered acceptable as allocations due to the significant harm mineral working would cause to the interests of designated sites located within the vicinity of the proposals. In addition, the Authorities consider that there are adequate and suitable alternative supplies of material to the proposals which would result in lesser environmental effects. No other aggregate sites were submitted at the Call for Evidence and Sites stage.

Following consultation on the draft Revised Policies in 2020 some representations were received relating to aggregates and the provision of material to the Plan Area. These include comments and queries concerning marine dredged aggregate, recycled aggregates and the calculation and methodology of provision levels. The operator of Lydd quarry also submitted a revised proposal for a quarry extension with more clarified extraction proposals. The Authorities have reassessed the proposed allocations but consider that the issues of harm to designated sites remain and alternatives exist. The proposed allocations are therefore not included in the draft Plan.

New aggregate data has been collected and published since 2020, mainly as a result of the annual aggregate monitoring surveys. Revised housing projections figures are also now available which indicate that forecasts of demand for aggregates over the Plan period may now be higher since the publication of the consultation document in 2020. Data is set out in the latest [Local Aggregates Assessment](#) and the supporting documents including the [Aggregate Data Technical Paper](#).

Following the consultation on the draft Revised policies in 2020, Policy RM1 and supporting text have been revised to reflect the matters above. In summary, the following chapter now includes further explanation of how provision will be secured for the Plan Area together with updated information and data. Policy wording has been clarified to confirm that new rail and wharf infrastructure would be supported and where relevant minor corrections have also been made. Some issues are covered further in the Aggregates Data Technical Paper, which also includes detailed workings of the methodology of assessing supply and demand in the Plan Area.

How the Waste and Minerals Local Plan is amended

This section replaces Provision of aggregates WMP11 (pages 78-81) in the Waste and Minerals Plan, and Section 4 Providing for Minerals paragraphs 4.1 to 4.6 (page 24) in the Waste and Minerals Sites Plan.

Purpose of Policy RM1

To ensure sustainable provision for an appropriate level of aggregates for the Plan area over the duration of the Plan period.

Introduction

- 6.5 Historically there have been low levels of extraction of 'land-won' aggregates in East Sussex, and imports of marine dredged aggregate, crushed rock and other aggregates have been important in meeting local construction needs. These have been imported via a mixture of rail, road and wharf. Within the Plan Area two types of aggregate resource are to be found: sharp sand and gravel, and soft sand, which have different uses. Sharp sand and gravel uses include concreting applications and soft sand, also known as building sand, uses include the production of mortar.
- 6.6 There is currently one working sharp sand and gravel extraction site in the east of the Plan area at Lydd. Lydd quarry straddles the East Sussex/Kent border and extraction is currently taking place within East Sussex. Approximately 50% of the production is exported to Kent and extraction at this site is due to cease in January 2027. If this site were to contribute to future aggregate provision in the Plan Area, further reserves at the quarry would need to be identified. The area around Lydd Quarry is constrained by both national and international environmental designations including Site of Special Scientific Interest, Special Protection Area and Ramsar site. The designations cover or are adjacent to all the sand and gravel resource in this part of the County.
- 6.7 The majority of land-won sharp sand and gravel deposits in East Sussex are found in the coastal areas and river valleys. Having assessed these resources, the Authorities have concluded that identification of feasible extensions or new land - won sites in the Plan area is not possible due to the environmental constraints which are considered overriding.
- 6.8 Apart from production at Lydd quarry and road imports from outside the Plan Area, aggregate supply is currently received through the Ports of Shoreham, Newhaven and Rye, and at a railhead at North Quay in Newhaven. Marine imported material is also exported by rail from a different rail head at East Quay, Newhaven. There are also permitted construction, demolition and excavation waste sites producing recycled aggregates which can in some cases substitute for sharp sand and gravel end-uses, and secondary aggregates, such as brick waste, are also produced and imported into East Sussex.
- 6.9 A new aggregate processing plant, aggregate bagging plant, concrete batching, and rail siding extension has recently been constructed at Fishers Wharf, Newhaven Port. The operation involves the import of marine dredged aggregate. The development provides up to 0.586 million tonnes per annum (mtpa) of new import capacity. The majority of the material is sold and used within the Plan

area including for concrete batching. A proportion of the imported marine dredged aggregate is exported from the site by rail currently to the London area.

- 6.10 The main source of soft sand in the South East (the Lower Greensand Formation) runs through Kent, Surrey, Hampshire, West Sussex and peters out just over the border of East Sussex. There has been limited working of this material in the Plan Area in recent times. Novington Sandpit is the only permitted soft sand site and lies within the South Downs National Park in the East Sussex Plan Area. It is understood that there is a reserve of around 250,000 tonnes still to be worked as part of the extant planning permission. However, the site has been inactive since 2013 and any reported sales figures prior to that date are considered to be confidential.
- 6.11 The Plan Area appears to have been reliant on soft sand imports for a number of years. The Authorities have undertaken surveys to confirm this assumption, and to understand where the material is imported from and how the need for soft sand is currently being met. As a partner Authority for waste and minerals plans in Hampshire, West Sussex, East Sussex and Brighton & Hove, the South Downs National Park Authority is working on a unified position across the South Downs National Park relating to the provision of soft sand that is consistent with national policy within a designated landscape.
- 6.12 The Authorities have worked with the other South East Mineral Planning Authorities to agree a [Position Statement on Soft Sand](#). This sets out the context for soft sand provision at a regional level. Following on from that work, the Authorities have entered into a [Statement of Common Ground](#) with Kent County Council, Maidstone Borough Council, Surrey County Council and West Sussex County Council, which is specifically related to making provision for soft sand within Local Plans, in line with national planning policy requirements to ensure that a steady and adequate supply can be maintained in the administrative areas of the Parties. The Statement of Common Ground commits all the Parties to various actions including safeguarding of resources and an agreement that the soft sand resource within their areas may contribute to the needs of other areas. In particular it is recognised that any apparent soft sand surplus in Kent is acknowledged as having potential to meet a wider need in the South East. As the East Sussex Plan Area relies on imports from both West Sussex and Kent (and other areas), additional reserves in the market could help meet a steady and adequate supply for the three Authorities in the future.

Future Provision

- 6.13 It is a particular characteristic of this Plan Area that about 90% of aggregates consumed are imported (based on 2019 figures). Indeed, the Plan Area has a long-standing unique and particular land-won aggregate situation which has been recognised as a "special case".⁸ Consequently, the Plan Area has not been self-sufficient in land-won sand and gravel in the past and has had to rely on imports of aggregates for supply for many years. Mineral planning authorities which export

⁸ During the review process for the Secretary of State's Proposed Changes to the Review of Policy M3 of the South East Plan the Councils successfully requested to be treated as a special case. This recognised the particular circumstances of low production; remote reserves; and high dependence on marine landings; in an area largely affected by environmental constraints/designations.

aggregates to the Plan Area also need to prepare their own Plans and Local Aggregates Assessment to comply with national policy. The Authorities are therefore continuing to work with proximate authorities as part of the Duty to Cooperate to ensure that infrastructure facilities are safeguarded.

- 6.14 Government policy requires mineral planning authorities to plan for a steady and adequate supply of aggregates by preparing Minerals Local Plans and Local Aggregate Assessments and to forecast aggregates demand based on sales data in their Local Aggregates Assessments. However, authorities must also consider other relevant local information in addition to the 10-year rolling supply, which seeks to look ahead at possible future demand, rather than rely solely on past sales. Such information may include, for example, levels of planned construction and housebuilding in their area and throughout the country. In undertaking the Waste and Minerals Local Plan Review the Authorities have therefore assessed how provision can be continued in the Plan Area.
- 6.15 The Authorities have been unable to apply Government guidance in using aggregate land won sales figures, owing to the small number of sites and limited data. Consequently, the estimate for future likely sales demand has focused on “other relevant local information”, and in particular the demand for aggregates generated from local planned housing construction.
- 6.16 The Authorities have reviewed their methodology and have taken into account new and updated data. Details of the reassessment are set out in the updated Aggregates Data Technical Paper. The Authorities have established that their methodology of using housing as a proxy for construction also ensures adequate aggregates will be provided for both residential and non-residential construction. The Authorities have concluded that their methodology remains the most robust and appropriate available.
- 6.17 The Authorities have also reapplied their methodology with more recent housing forecasts to calculate revised provision figures as follows. There has been a slight increase to the provision figures compared to those in the Submission Revised Policies Document due to the revised housing data. Taking into account the shortened Plan period ending in 2030, for the 11-year plan period there will be a total sales demand of between 17.2 million tonnes and 18.4 million tonnes of aggregates which averages at between 1.57 and 1.67 million tonnes per annum. Note, these averages are based on the total for the Plan period, and the annual demand will vary from year to year depending on the exact demand at that time.
- 6.18 The Authorities consider that this provision can be met with existing permitted capacity. Further details on capacity are detailed below.
- 6.19 In terms of quantity, the supply of marine dredged aggregate, effectively provides an amount of aggregate to substitute for land-won sharp sand and gravel from Lydd where resources are near exhaustion. It is also necessary to ensure that the end uses of these materials and their markets are comparable, and that sufficient reserves of marine dredged aggregate are available. In terms of continuing supply to the existing market area, the Fishers Wharf development at Newhaven could provide for the western side of the Plan Area, and the Authorities consider that any market variations to the east could be compensated for by, for example, further imports using existing

capacity at Rye Harbour as well as from Kent. The Crown Estate advises that marine aggregate is wholly interchangeable with land based sand and gravel, and can perform the same technical tasks. Reserves off the south coast of Sussex and Hampshire are circa 80 million tonnes with a life of 24 years at 10 year average levels of extraction. New capacity is also expected to come on stream in the very near future. The environmental impact of dredging is considered at the application stage of the Marine Licencing system which is determined by the Marine Management Organisation.

- 6.20 The British Geological Survey Local Aggregates Survey (2019) indicates that a significant amount of aggregates imported into Shoreham Port are consumed within the Plan Area and it is understood that additional capacity remains at the Port. Shoreham Port straddles the boundary between Brighton & Hove and West Sussex minerals planning authority areas. The majority of the minerals wharves are located in West Sussex; West Sussex County Council, as minerals planning authority, report the Port sales figures in their Local Aggregates Assessment, and this underpins the West Sussex Joint Minerals Local Plan which safeguards the wharves to ensure a continued steady and adequate supply of aggregates. The Authorities recognise that the supply from Shoreham Port is accounted for in the West Sussex Local Aggregates Assessment and that it would not be appropriate for the Authorities to attribute capacity from Shoreham for potential supply to the Plan Area. It is however important to understand the contribution that Shoreham wharves do make to the Plan Area, therefore a proxy figure derived from Crown Estate marine dredged aggregate landing statistics has been used to represent a minimum annual supply to the Plan Area. Further details are set out in the Aggregates Data Technical Paper. The Authorities continue to work with West Sussex County Council as part of the Duty to Cooperate to ensure steady and adequate supplies continue.
- 6.21 Unused permitted capacity remains at all infrastructure and processing facilities, including for the production of recycled and secondary material, which could be utilised in the future with the minimum of planning constraints. In particular further capacity could be available via the Permitted Development rights which exist for some wharves and may not have been included in the permitted capacity figures, and also if non-operational wharves were to be re-established. There may also be opportunities to increase capacity by improving the operation and efficiency of existing sites.
- 6.22 An assessment of the existing capacity at permitted import and processing facilities in the Plan Area indicates that adequate capacity exists to accommodate the proposed level of aggregate provision set out in policy RM1. In addition, the Authorities have identified that more capacity is and will be imminently available. Further details are set out in the [Local Aggregates Assessment](#) and the updated *Aggregate Data Technical paper*.
- 6.23 It is acknowledged that if demand were to exceed these levels, there could potentially be shortfalls in supply during the Plan period. However, the Authorities consider that the market is likely to respond in such circumstances to enable additional provision by, for example, diverting exports. In the past regardless of the aggregate demand at that time, supply has occurred and construction has taken place in the Plan Area. In addition, if demand is high enough it could be that market conditions are favourable for new import and recycling infrastructure and/or sites which, where appropriate, would be supported by RM1 and other policies in this Plan. Furthermore, the amount

of aggregates needed in new buildings may reduce over time as construction methods change in response to net zero carbon requirements. The sustainable use of aggregate is supported in Policy RM0.

- 6.24 With regards to soft sand it is considered that the most appropriate approach is to safeguard the soft sand resource and not allocate any further sites in the Plan Area. It is not appropriate to designate Areas of Search in a protected landscape and no aggregate sites have been put forward during the consultation process in either the National Park or the Area of Outstanding Natural Beauty.⁹
- 6.25 The Authorities consider that based on current evidence there are no acceptable or feasible further land-won resources available, and that in the context of the Plan Area's long established "special case", future provision in the Plan Area has to be supplied from a combination of recycled and secondary material, and rail, wharf and other aggregate imports. This provision strategy does not therefore include land-won material from within the Plan Area and does not require the allocation of sites or setting of a specific "landbank" for aggregates.
- 6.26 The Plan strategy for meeting the sand and gravel needs of the Plan Area is therefore through supporting and encouraging imports through existing permitted facilities, as well as utilising permitted recycled and secondary aggregate capacity, and encouraging sustainable usage of aggregates. Proposals for new rail and wharf import infrastructure will also be supported, where appropriate. To ensure that supply is secured and maintained through import facilities it is important that minerals infrastructure, including wharf and rail heads, are adequately safeguarded. This is covered in policy RM5. In addition, any extensions or improvements to existing safeguarded sites which improve the operation and/or efficiency of the landing, processing, handling and storage of minerals will normally be supported. The reuse of existing infrastructure will be supported where appropriate.
- 6.27 The strategy aims to protect and support every mechanism for enabling supply. This will allow provision for the 11-year plan period which equates to a total sales demand of between 17.2 million tonnes and 18.4 million tonnes of aggregates, averaging at between 1.57 and 1.67 million tonnes per annum (mtpa) peaking at just over 2mtpa in 2027/28. Of the 17.2 to 18.4 mtpa, between 11.5 and 14.3 mtpa will be sourced from imports, using existing permitted facilities in the Plan Area and beyond.

⁹ Mineral extraction is considered to be 'major development' as defined in the Glossary of the National Planning Policy Framework and the Town and Country Planning (Development Management Procedure) (England) Order 2015. Paragraph 183 of the National Planning Policy Framework states that planning permission should be refused for major development in National Parks other than in exceptional circumstances, and where it can be demonstrated that the development is in the public interest. Footnote 64 of the National Planning Policy Framework states that the question of whether a development proposal is 'major' in a National Park is a matter for the decision maker, taking into account its nature, scale and setting, and whether it could have a significant adverse impact on the purposes for which the area has been designated or defined.

Paragraph 183 of the National Planning Policy Framework relates primarily to the determination of planning applications in protected landscapes. However, to ensure that all local plan allocations are deliverable, it is also necessary to consider the issue of major development at the plan making stage.

- 6.28 Aggregate supply and demand in the Plan Area, including the annual provision figure, will be continually monitored via the Authorities' Monitoring Report and the Local Aggregate Assessment, and will be reviewed when required.
- 6.29 The Authorities will commit to reviewing the methodology used to predict demand and establish aggregates provision for the forthcoming full Review of the Waste and Minerals Local Plan. In doing this the Authorities will collaborate with industry, proximate Mineral Planning Authorities, and district and borough Councils in the Plan Area to ensure all relevant information is considered. The Authorities will continue to work closely with proximate Mineral Planning Authorities that supply the Plan Area, to ensure that they continue to protect, maintain and enhance existing infrastructure and capacity.
- 6.30 Where proposals for land-won aggregate are received they will be supported, in principle, subject to consideration against the Development Plan as a whole. Of particular relevance are the overarching principles set out in Policy WMP4, Policy RD1 (Environment and Environmental Enhancement) and other development management policies.
- 6.31 Proposals for new sites and additional capacity for aggregate importation infrastructure and recycled and secondary aggregate production will be supported and encouraged through the pre-application advice process subject to the environmental protection requirements set out in other plan policies.
- 6.32 Proposals which may involve marine operations should also consider Policies S-AGG-3 and S-AGG-4 from the MMO South Marine Plan. These policies refer to proposals in areas where high potential aggregate resource occurs, and local sourcing of aggregates respectively.

Policy RM1: Provision of aggregates for the Plan Area

1. The Authorities will support the provision of at least 17.2 million tonnes and 18.4 million tonnes (averaging between 1.57 and 1.67 million tonnes per annum) of aggregate material over the 11-year Plan period by seeking to protect, maintain and enhance existing:

- a) aggregate importation infrastructure and capacity; and
- b) recycled and secondary aggregate production.

2. Proposals for new rail and wharf import infrastructure, and additional capacity for a) and b) (including increased operational capacity within the site boundary of existing infrastructure) will be supported. In particular, support will be given to proposals which further enable sustainable provision of aggregates by sea and/or rail.

3. Proposals for land-won aggregate extraction, including extensions of time and physical extensions to existing sites, will be supported where consideration against other policies in the Development Plan indicates there would be no unacceptable adverse impacts.

Provision for an additional extraction area at Aldershaw Farm (RM2)**Explanation**

An extension to the Aldershaw Tiles extraction site was promoted by the operator in response to the Call for Evidence and Sites 2017 and was included in the 2020 consultation draft (Regulation 18) version of the Revised Policies Document (RPD). The tile works is a small-scale operation which primarily produces handmade tiles, many of which are used in the restoration of historic buildings. Clay supplies are now running low at the extraction site and an extension could extend the lifetime of the facility by providing a potential minerals reserve of between 25 and 30 years.

Since publishing the Regulation 18 Revised Policies Document, the site assessment has been updated several times to reflect the current text, the latest of which is the National Planning Policy Framework (December 2023). This places higher protection on the Area of Outstanding Natural Beauty, ancient woodland and irreplaceable habitats. Paragraph 186 and Footnote 67 states that development resulting in the loss or deterioration of ancient woodland should be refused unless where wholly exceptional circumstance exist and where by a suitable compensation strategy exists.

Mineral extraction is a type of operation regarded as major development in the National Planning Policy Framework and in legislation[1]. Though, under Footnote 82 of the National Planning Policy Framework (December 2023), for the purposes of Paragraphs 182 and 183, the decision maker must determine whether the development constitutes major development.

Under paragraphs 182, 183 and Footnote 64 of the National Planning Policy Framework (December 2023), where a decision maker judges a proposal to represent major development, permission should not be granted other than in exceptional circumstances and where the development is demonstrably in the public interest.

As the previously promoted extension would extend into an area of ancient woodland, the extension site proposed in response to the Call for Evidence and Sites is therefore no longer being allocated. Sites outside of areas of ancient woodland may be available and further information on site selection and feasibility of extraction is anticipated from the landowner/operator.

The Authorities believe that development for clay extraction could take place outside the area of ancient woodland. Any proposal for extraction within or within the vicinity of ancient woodland would be subject to further consideration in light of paragraphs 182, 183 and 186 and Footnotes 64 and 67 of the NPPF, as set out above.

The ultimate decision on exceptional circumstances and the public interest can only be taken when a planning application is submitted as exemplified by the following case:

R (Adverse) v. Dorset Council paragraph 46[2]¹⁰ sets out the successive stages for the consideration and implementation of the NPPF, particularly in relation to paragraph 183 of the National Planning Policy Framework (December 2023).

Since 2020, the Policy has therefore been revised in response to key responses, as follows:

- No longer allocating a specific site.
- Inclusion of a criteria based policy in line with national policy.

[1] Town and County Planning (Development Management Procedure) (England) Order 2015

[2] R (Adverse) v Dorset CC et al [2020] EWHC 807 (Admin) Paragraph 46

How the Waste and Minerals Local Plan is amended

This section is appended to Provision of Clay (WMP13) on pages 84-85 of the WMP.

Purpose of Policy RM2

To ensure a continued supply of specialist clay.

- 6.33 It has been identified that an additional extraction area for the Aldershaw Tiles site is required to ensure continued provision of clay for use in the production of specialist tiles. The products made at the Aldershaw Tile works include specialist clay tiles used in the restoration of historic buildings. The tiles may need to match original features, and so the colour and quality of these products is an important consideration.
- 6.34 The Policy aims to make provision for the specialist clay product, to meet the need from outside of areas of ancient woodland where possible, and to only allow development within designated ancient woodland in wholly exceptional circumstances, where a suitable compensation strategy exists and where it is in the public interest, in accordance with national policy. A final decision on whether exceptional circumstances exist can only be made when proposals come forward.

Policy RM2: Provision for an additional extraction area at Aldershaw Farm

For an area of additional clay extraction, in connection with the specialist tile manufacturing facility at Aldershaw Farm as identified on Map 10.2 Minerals Sites and Infrastructure Map to be acceptable in principle, proposals for an additional extraction area must demonstrate that the following criteria are met:

- i. An Ecological Impact Assessment must be carried out to demonstrate how impacts on biodiversity features, including Ancient Woodland (Screen Wood and Lane Wood) and Beauport Park Local Wildlife Site, have been avoided in line with the mitigation hierarchy. Where necessary and in

¹⁰ “46. Consideration and application of a policy such as the one stated at (what is now) paragraph 172 of NPPF 2019 will not always be a one-off event. The expectation is that policies in the NPPF will be considered at successive stages: for example, not only at the time a Local Plan is formulated, but also when subsequent decisions are taken on applications for planning permission. As the decisions in issue become more specific, the information relevant to the application of any particular policy is likely to change.”

accordance with Natural England and the Forestry Commission’s standing advice, appropriate buffers should be incorporated, and mitigation provided, to the satisfaction of both bodies.

ii. The impact on the High Weald Area of Outstanding Natural Beauty must be assessed and appropriate mitigation should be included, if required, in consultation with the High Weald Area of Outstanding Natural Beauty Unit and Natural England.

iii. Beauport Park Local Wildlife Site should be safeguarded, and where necessary, appropriate mitigation provided, in consultation with and to the satisfaction of Natural England or a suitably qualified ecological advisor of the Council’s choosing.

iv. Access to the site is through the existing brickworks.

An appropriate mitigation and environmental enhancement scheme for the operations and restoration of the entire extraction site would be required as part of any permission.

Proposals must demonstrate how they have considered relevant Policies in the Waste and Minerals Plan , Waste and Minerals Sites Plan and the Development Plan (relevant Local Plan). Any application will be assessed in accordance with relevant development plan policies taking into account any material considerations.

Further Guidance

- 6.35 Protected and notable species may be present within or in the vicinity of any future additional area of extraction. Appropriate assessments and surveys should be carried out in accordance with standing advice and development management policies within this Plan.
- 6.36 Any restoration plan should be supported by a landscape and ecological management plan.
- 6.37 A Transport Assessment and Site Management Plan for the management of impacts arising from vehicle movements including dust reduction measures and wheel washing facilities should be prepared and submitted with any planning application. It is advised that the applicant engages in pre-application discussions with National Highways prior to the submission of any application.

Introduction to Minerals Safeguarding

- 6.38 The following section sets out the Policies on Mineral Resources and Infrastructure safeguarding including a policy on minerals consultation areas. These policies (RM3 - RM7) are designed to be read concurrently.

Purpose of Safeguarding

- Safeguarding aims to avoid the unnecessary sterilisation of mineral resources, where non-mineral development effectively prevents and/or unduly affects the ability to extract the underlying mineral.
- Safeguarding also aims to prevent the loss of key minerals infrastructure and avoid unreasonable constraints on their operation (including workings at active and proposed extraction sites) that may result from the introduction of proximate sensitive development.

For example, there may be conflicts of use and disturbance where a residential development is developed in close proximity to a minerals wharf facility from the impact of noise or light pollution, dust, traffic movements or impact on visual amenity.

The Agent of Change Principle

6.39 The National Planning Policy Framework (2023) requires that where the operation of an existing business could have a significant adverse effect on new development in the locality, the applicant of the new development (or ‘agent of change’) should be required to provide suitable mitigation before the development has been completed, this is known as the ‘agent of change principle’. The ‘Agent of Change’ (Paragraph 193 of the National Planning Policy Framework December 2023) principle and the term ‘incompatible development’ are closely linked; incompatible development refers to development which places unreasonable constraints on the workings of existing businesses/facilities. Both concepts are applied within the safeguarding policies.

6.40 For some types of non-mineral development the impact upon safeguarded sites may be negligible. Accordingly, the Authorities consider that the following categories of development/application type would be unlikely to pose a threat to safeguarded areas and are therefore exempt from the Policy requirements of RM3, RM5, RM6 and RM7. The exemptions are referred to as excluded development. They would apply to sites located in Mineral Safeguarding Areas and Mineral Consultation Areas; to the requirements for prior extraction; and for consultations relating to both mineral resources sites and minerals infrastructure sites. Those listed would also be exempt from the requirements of Mineral Resource and Infrastructure Assessments.

Excluded Development

- Householder planning consent: Applications for alterations to existing single buildings including works within the boundary/garden of a house i.e. domestic extensions, conservatories, loft conversions, dormer windows, garages and similar structures (car ports, outbuildings) within the curtilage of an existing dwellinghouse;
- Applications for Advertisement Consent;
- Applications for Listed Building Consent;
- Lawful Development Certificate for existing use, proposed use, or operation or activity in breach of a planning condition;
- Applications for Tree Works (including consent under Tree Preservation Orders and notification of proposed works to trees in conservation areas);
- Application for non-material amendments;
- Developments within a conservation area within existing urban areas.

Overview of safeguarding policies

Policy	Overview of Policies
RM3	This policy safeguards locally important feasible land-won mineral resources and permitted extraction sites from sterilisation and

	incompatible development. In cases where sterilisation may occur, prior extraction is required unless it can be demonstrated that this is not feasible. The Mineral Safeguarding Areas are identified on the Policies Map.
RM5	This policy safeguards minerals infrastructure (wharves and railheads) and associated capacity. Wharves and railheads are the key bulk transport routes in the Plan Area. Using the ‘Agent of Change’ principle the policy protects the safeguarded facilities from negative impacts resulting from non-minerals development which may not be compatible with the operation of minerals infrastructure sites.
RM6	This policy safeguards other types of minerals plant and infrastructure, for example for concrete batching, coated materials manufacture, and other concrete products, facilities for plasterboard and clay manufacture, from encroachment from incompatible development.
RM7	This policy identifies Minerals Consultation Areas. In cases where the Local Planning Authority considers that a non-minerals development affects or could potentially affect an existing minerals site or facility, consultation with the Minerals Planning Authority is required. Proposals within Minerals Consultation Areas, unless identified on the excluded development list, require consultation with the Mineral Planning Authority. Outside Mineral Consultation Areas, Local Planning Authorities may come to a judgement of the potential impact on an existing minerals site or facility and should therefore consult with the Minerals Planning Authority.

6.41 Paragraph 216e of the National Planning Policy Framework December 2023 states that planning policies should safeguard existing, planned and potential sites for: bulk transport, handling and processing of minerals; the manufacture of concrete and concrete products; and the handling, processing and distribution of substitute, recycled and secondary aggregate material. Sites falling within these categories are safeguarded by various policies¹¹ within the Waste and Minerals Local Plan.

The Role of District and Borough Councils in Minerals Safeguarding

6.42 In two-tier authority areas, such as much of the Plan Area, the District and Borough Councils play a key role in the implementation of the Waste and Minerals Local Plan. The role of District and Borough Councils in Minerals Safeguarding is to:

¹¹ RM5 safeguards bulk transport sites (wharves and railheads) and the handling and processing of minerals at these sites. RM6 safeguards sites for manufacture (including concrete and concrete products) and associated handling and processing. Recycled and secondary aggregates are safeguarded by Policies WMP6 and SP6 of the Waste and Minerals Local Plan.

- Have regard to the Waste and Minerals Local Plan when identifying areas for development in Local Plans and determining planning applications; and,
- Consult with the relevant Mineral Planning Authority on development proposals in accordance with the Plan policies and take into account their views; and
- Identify Minerals Safeguarding Areas on their Policies Maps.

6.43 The responsibilities set out above have been agreed in direct cooperation with the District and Borough Councils and continual work on the delivery of these will be achieved through the Duty to Cooperate.

Safeguarding Mineral Resources (RM3)

Explanation

The provision of aggregates (minerals used for the construction and improvement of buildings or infrastructure) is important in ensuring that planned development in the Plan Area can be delivered. Directly linked to the provision of aggregates is the safeguarding of minerals resources and the safeguarding of minerals infrastructure. Safeguarding helps to ensure that minerals resources, which are finite in their supply, are not sterilised by other development.

Separate policies relating to safeguarding of mineral resources are contained within the Local Plan and Sites Plan. To avoid duplication of policy content, it is proposed that policies WMP14 and SP8 are combined into a single policy within the Waste and Minerals Local Plan.

It is also proposed that a list of exempt development relating to Minerals Safeguarding Areas , Minerals Consultation Areas and prior extraction is included for clarity. This establishes the concept that not all development should be constrained by mineral designations.

The list of safeguarded resource sites will be moved to the policies map. The list of safeguarded sites has been included below for information. The strike-through indicates sites which are no longer being safeguarded.

Gypsum:

- Brightling Mine/Robertsbridge Works, Mountfield

Sand and Gravel (including soft sand):

- Novington Sandpit
- Ditchling/Plumpton Reserve¹²
- Scotney Court Farm, Jury's Gap Road, Camber, near Lydd

¹² This is a new safeguarded resource.

- ~~Scotney Court Extension and Wall Farm, Jury's Gap Road, Camber, near Lydd¹³~~
- ~~Broomhill, near Lydd¹⁴~~

Clay:

- Ashdown Brickworks, Bexhill
- Little Standard Hill Farm, Ninfield
- Chailey Brickworks, Chailey
- Hastings Brickworks, Guestling
- Aldershaw Farm, near Hastings
- Horam Brickworks, Horam

Since the consultation in 2020, the wording of the policy has been updated to ensure that 'potentially' feasible resources are safeguarded to address the issue of feasibility changing overtime.

How the Waste and Minerals Local Plan is amended

This section replaces Safeguarding Mineral Resources (WMP14) on pages 86-88 of Waste and Minerals Plan and paragraphs 4.1 - 4.11 and Policy SP8 on pages 24-25 of the Waste and Minerals Sites Plan. Policies WMP14 and SP8 are superseded by Policy RM3.

Purpose of Policy RM3

To ensure known mineral resources of local and national importance are safeguarded and that safeguarded mineral resources are not sterilised by development by encouraging their extraction prior to development.

Introduction

- 6.44 The National Planning Policy Framework requires Mineral Planning Authorities to prevent mineral resources from being unnecessarily sterilised. Sterilisation of known or potential resources would reduce the ability and flexibility to supply future demand. However, it is also important to find a balance between protecting mineral resources for the future and allowing for necessary development of some of those areas.
- 6.45 Government advice contained in the National Planning Policy Framework and other guidance¹⁵ requires mineral planning authorities to define Mineral Safeguarding Areas which should contain resources that are of local and national importance to warrant protection for future generations. Mineral safeguarding allows for potential resources to be examined; however, there is no

¹³ Permitted extraction sites (Scotney Court Farm, Scotney Court extension and Wall Farm) are currently being worked and near exhaustion at Lydd Quarry. The continued safeguarding of these sites is therefore not considered necessary. Furthermore, the area around Lydd Quarry is constrained by both National and International environmental designations and further working is not feasible due to the environmental constraints which are considered overriding.

¹⁴ The area around Lydd Quarry which includes Broomhill is constrained by both National and International environmental designations. Mineral working at Broomhill would therefore not be feasible due to the significant harm mineral working would cause to the interests of designated sites which are considered overriding. Broomhill is therefore no longer safeguarded.

¹⁵ British Geological Survey guidance for Mineral Safeguarding published in 2011.

presumption that resources defined in Mineral Safeguarding Areas will be worked. To ensure safeguarding is effective and provides a meaningful function, the Plan seeks to safeguard resources.

- 6.46 In addition to Mineral Safeguarding Areas, Minerals Consultation Areas have also been defined by the Authorities. These are areas where Local Planning Authorities (District & Borough Councils) will consult with the Authorities on alternative development proposals, not including excluded development. They have been identified using information on known minerals resources, existing permitted extraction and transport infrastructure sites. The Mineral Consultation Areas in the Plan Area cover the same areas as the Mineral Safeguarding Areas plus a 100-metre buffer. Further bespoke Mineral Consultation Areas based on site specific circumstances, other than those included within Policy RM7, may be considered through future reviews of the Plan. Policy RM7 sets out consultation requirements for developments within or proximate to Minerals Consultation Areas.
- 6.47 There might be specific circumstances when the Local Planning Authority may wish to consult the Mineral Planning Authority for proposals which do not fall within a Minerals Consultation Area but are near to a minerals site. This will be down to the judgement of the Local Planning Authority but could include, for example, a proposed development that potentially would be affected by Heavy Goods Vehicle movements from an existing minerals site.
- 6.48 Where an application is made for non-mineral development within a Minerals Safeguarding Area identified in this Plan, then the determining authority will consult the Minerals Planning Authority for its views on the application and take them into account in its determination. For non-minerals development determined by the Authorities e.g. schools and waste management, the safeguarding policies will equally apply.

Review of Mineral Safeguarding Areas

- 6.49 The Authorities have not received any evidence or intelligence to support the inclusion of any new or amended Minerals Safeguarding Areas, therefore other than the Mineral Safeguarding Areas included on the Policies Map, no other Mineral Safeguarding Areas are confirmed within the Plan.
- 6.50 The Mineral Safeguarding Areas will be reviewed under future reviews of the Plan. Any intelligence provided, such as geological data and workability of the resource, by the industry or site operators will be taken into consideration in the review process. Other matters to be taken into account in these reviews include:
- Proposed urban extensions and site allocations for non-minerals uses in adopted local plans;
 - Consultation with stakeholders including landowners and local district/borough councils;
 - The accessibility of the minerals resource i.e. whether it can be practicably and feasibly worked.
- 6.51 Furthermore, as part of future reviews of the Plan the need to safeguard infrastructure (safeguarded by Policy RM5), and production and manufacture sites (safeguarded by Policy RM6) will also be reviewed.

Minerals Resource Assessments and Prior Extraction

- 6.52 The National Planning Policy Framework requires that Mineral Planning Authorities should set out policies to encourage the prior extraction of minerals, where practical and environmentally feasible, if it is necessary for non-mineral development to take place.
- 6.53 Where non-mineral development is proposed which could potentially sterilise minerals resource, developers will be required to carry out investigation work to ascertain whether economically feasible mineral resources are present and whether prior extraction is practicable. It is for the developer or site proposer to demonstrate whether prior extraction is not feasible. The results of this work should be reported in a 'Minerals Resource Assessment' which should be proportionate to the nature and scale of the proposal (for more detail see [separate guidance on safeguarding](#)). The developer will be expected to have regard to [The Minerals Products Association and the Planning Officers' Society Minerals Safeguarding Practice Guidance \(April 2019\)](#) in preparing a Mineral Resource Assessment.
- 6.54 For the Authorities to raise no objection to the non-mineral development, they will need to be satisfied that either minerals sterilisation will not occur (either because the mineral resources are not economically feasible or that an appropriate and practicable level of prior extraction can take place) or because there is an overriding need for the development.
- 6.55 In forming its view on the proposed development the Mineral Planning Authority will consider the conclusions of the Minerals Resource Assessment, including on prior extraction, and provide advice to the Local Planning Authority.
- 6.56 Where planning permission is granted for the prior extraction of minerals, conditions will be imposed to ensure that the site can be adequately restored to a satisfactory after-use should the main development be delayed or not implemented.

Sharp Sand & Gravel

- 6.57 Storm beach deposits have been worked in the past in the Plan Area. However, these deposits have now either been sterilised, exhausted or are constrained by both national and international designations. Consequently, no provision is made in the Plan for the working of storm beach deposits.
- 6.58 Permitted extraction sites (Scotney Court Farm, Scotney Court extension and Wall Farm) are currently being worked and near exhaustion at Lydd Quarry. The continued safeguarding of these sites is therefore not considered necessary. Furthermore, the area around Lydd Quarry, including Broomhill, is constrained by both national and international environmental designations and further working is not feasible due to the irreversible harm this would cause to the interests of designated sites which are considered overriding. Therefore, Broomhill is no longer safeguarded.
- 6.59 Within the Plan Area, river terrace deposits are located within very narrow seams and several of these sites are located within the High Weald Area of Outstanding Natural Beauty and South Downs National Park. There has been no historical interest to extract these resources. Furthermore,

surface development on river terrace deposits is unlikely due to the limitations of building on riverbeds and on floodplains.

- 6.60 Given these limitations, the Authorities consider it highly improbable that any sharp sand and gravel resource in the Plan Area would be workable in the future and that safeguarding this resource would not therefore be appropriate.

Soft Sand

- 6.61 In considering proposals for mineral extraction, minerals planning authorities should as far as is practical, provide for the maintenance of landbanks of non-energy minerals from outside National Parks, the Broads, Areas of Outstanding Natural Beauty and World Heritage Sites, scheduled monuments and conservation areas¹⁶. However, the soft sand resource within East Sussex lies entirely within the boundary of the South Downs National Park. This soft sand resource then extends through the South Downs National Park and its boundary in West Sussex and Hampshire.
- 6.62 Soft sand resource is a regionally important mineral that, for certain end uses, cannot be easily substituted. It is relatively limited and constrained by a number of designated landscapes¹⁷. The Authorities have entered into a *Statement of Common Ground* with Kent County Council, West Sussex County Council, Surrey County Council and Maidstone Borough Council in which the agreed position is to safeguard any soft sand resource in the respective plan areas. Moreover, the South East England Mineral Planning Authorities have agreed a *Joint Position Statement on Soft Sand* that sets out the overall supply position within the South East and is designed to underpin statements of common ground. Therefore, the Plan safeguards the extent of the soft sand resource in East Sussex.

Other Minerals

- 6.63 Clay sites and permitted Gypsum reserves are safeguarded. No strategic need for chalk extraction was identified in the Waste and Minerals Plan, and there is no evidence to suggest that the situation has altered. No areas have therefore been identified to safeguard chalk resource within the Review.

Policy RM3: Minerals Safeguarding Areas

Mineral Safeguarding Areas, as shown on the Policies Map, identify potentially feasible land-won mineral resources and permitted sites which remain feasible .

Proposals for non-minerals development on or near the Mineral Safeguarding Areas that would sterilise or prejudice the extraction of the mineral resource, or result in incompatible development, should not be permitted unless it can be demonstrated, within a Mineral Resource Assessment, that:

- a) the development is not incompatible with any permitted minerals operations; and

¹⁶ National Planning Policy Framework December 2023 paragraph 217.

¹⁷ South East Soft Sand Position Statement.

b) mineral extraction in advance of surface development (prior extraction) would not be practical and feasible.

Safeguarding Minerals Infrastructure (RM5)

Explanation

Safeguarding protects existing, planned and potential infrastructure, such as railheads and wharves, which are integral to the supply, storage and transportation of minerals. Within the Plan Area, wharves at the ports of Newhaven, Shoreham and Rye are safeguarded in order to preserve mineral landing capacity, along with railheads at Newhaven and the British Gypsum rail facility near Robertsbridge. It is, therefore, important to review safeguarding arrangements at the same time as a review of mineral provision.

The introduction of sensitive land uses in close proximity to minerals operations can have a detrimental impact on their ability to effectively operate. Issues such as noise and dust from existing infrastructure sites can affect incompatible development such as residential uses negatively. It is necessary to protect these mineral facilities from encroachment of non-minerals development to support continued effective working of these facilities, therefore it is proposed that reference to the Agent of Change principle (para 193 of National Planning Policy Framework (December 2023)) is added to the Policy. The list of safeguarded minerals infrastructure sites will be moved to the Policies Map.

The Newhaven Enterprise Zone, and its Strategic Framework, which includes the Port of North Quay has been considered as part of the review. However, it is considered that there is no need to change the direction or wording of the policy.

Since the 2020 consultation, the direction of the policy has not changed, however amendments have been made to the supporting text. The term 'disturbance' is now defined within the supporting text. The wording within the policy has also been amended to ensure consistency with other policies.

How the Waste and Minerals Local Plan is amended

This section replaces Safeguarding Railheads and Wharves Policy (WMP15) on pages 89-90 of Waste and Minerals Plan and pages 26-27 of the Waste and Minerals Sites Plan, and Policies WMP15 and SP9 are superseded by RM5.

Purpose of Policy RM5

To ensure the continued provision of minerals to the plan area by protecting essential minerals infrastructure from encroaching development.

- 6.64 National Policy requires Mineral Planning Authorities to assess the need for existing, planned and potential wharf and rail facilities to be safeguarded and to encourage and promote the use of sustainable transport modes for the movement of minerals. Sustaining imports of marine aggregates

through local wharves is particularly important in the Plan Area because of the scarcity of feasible land based mineral resources in this area.

- 6.65 Marine borne aggregates are currently imported at the Ports of Rye, Newhaven and Shoreham. Material for the plasterboard factory at Robertsbridge is imported by rail. Bottom ash produced by the Newhaven Energy Recovery Facility is exported by rail to a processing facility outside the County. Crushed rock and other aggregates are imported by rail into the Plan Area at Newhaven. The majority of aggregates movements within the Plan Area are currently made by road.
- 6.66 There are currently no active chalk sites in the Plan Area and more recently chalk has been imported by road from West Sussex. Clay resources are linked to brickworks and none of these sites are close to rail facilities or ports to transport bricks within or out of the Plan Area. More detailed support for a modal shift in transportation of minerals is covered in Policy WMP 18.
- 6.67 Proposals for other uses at minerals wharves must demonstrate that sufficient alternative mineral wharf capacity (tonnage) is deliverable and available to ensure no net loss of capacity within the port before the Authorities would accede to alternative development of the site. Proposals for new residential, business or amenity development in proximity to aggregate wharves should be assessed to ensure the impact of existing operations is fully addressed. The safeguarding arrangements would apply to all existing permitted, planned and potential (e.g. when new sites come forward or when suitable sites are released from their previous use) sites regardless of whether they are currently in use.
- 6.68 Proposals affecting safeguarded mineral infrastructure sites or the associated Mineral Consultation Areas including rail depots, wharves, concrete batching and asphalt plants, and aggregate recycling sites should be supported by a Mineral Infrastructure Assessment. This should provide sufficient evidence which is proportionate to the nature and type of development, to enable the Minerals Planning Authority to assess whether the proposed development is likely to have an adverse effect on the facility including its capacity. Further guidance on preparing the Minerals Infrastructure Assessment can be found within the [separate guidance document on safeguarding](#). Proposals will be expected to have regard to [The Minerals Products Association and the Planning Officers' Society Minerals Safeguarding Practice Guidance \(April 2019\)](#) in preparing a Minerals Infrastructure Assessment.
- 6.69 The National Planning Policy Framework requires that existing businesses and facilities should not have unreasonable restrictions placed on them as a result of development permitted after they were established. Development proposals in the vicinity of safeguarded wharves (including vacant wharves) and railheads should be designed to minimise the potential for conflicts of use and disturbance (e.g. light disturbance, noise pollution, dust, odour, other emissions, impact on visual amenity of potential occupiers and impacts arising from traffic movements associated with Minerals

Infrastructure sites), in line with the Agent of Change principle as set out within the National Planning Policy Framework ¹⁸.

- 6.70 The *Joint Area Action Plan for Shoreham Harbour* which was adopted in October 2019 sets out the future vision and planning policies for the Shoreham Harbour regeneration area. The intention is to consolidate port related uses in the eastern harbour arm. It is important that wharf safeguarding policies are applied to ensure capacity is maintained whilst regeneration proposals come forward.
- 6.71 Shoreham Port is partly within West Sussex, so landings at wharves in the West Sussex part may also help meet demand in the western part of the Plan Area. On that basis, provision of equivalent capacity (tonnage) of minerals wharfage within either part of Shoreham Port may be acceptable subject to similar safeguarding by West Sussex County Council as Minerals Planning Authority. Future joint working by authorities on the Joint Area Action Plan has been addressed through a Statement of Common Ground which has been agreed between the Shoreham Harbour Planning Authorities and the Shoreham Port Authority.
- 6.72 The wharves and railheads safeguarded for the purposes of minerals transportation are listed on the Policies Map. A list of the permitted mineral infrastructure sites is published alongside the Annual Monitoring Report on the County Council's website.
- 6.73 Policy RM5 must be read in conjunction with the Excluded Development List, please refer to paragraph 6.40 for further details.

Policy RM5: Safeguarding Minerals Infrastructure

Existing, planned and potential minerals wharf and railhead facilities (including rail sidings) and their consequential capacity are safeguarded in order to contribute towards meeting local and regional supply for aggregates and other minerals as well as supporting modal shift in the transport of minerals. The need for railheads and minerals wharves will be monitored.

Capacity for landing, processing and handling and associated storage of minerals at wharves in Shoreham, Newhaven and Rye Ports is safeguarded. Alternative use proposals should demonstrate that there is no net loss of capacity for handling minerals within a port.

Proposals for non-minerals related uses within the vicinity of an infrastructure site should be designed to minimise the potential for conflicts of use and disturbance in accordance with the Agent of Change principle. Proposals for incompatible non-minerals development should not be permitted.

The Authorities will support the co-location of railheads and minerals wharves with processing capacity subject to it being demonstrated that this does not adversely affect space requirements for operational use.

¹⁸ Paragraph 193 of the National Planning Policy Framework (December 2023).

Safeguarding other minerals plant and infrastructure (RM6)

Explanation

To ensure the Plan remains relevant throughout the Plan period, it is proposed that the list of safeguarded facilities is removed from the policy wording and is moved to the Policies Map.

Since the 2020 consultation, the direction of the policy remains the same. The Policy has been amended to strengthen the wording and emphasise the limited circumstances in which permission may be granted. Reference to the agent of change principle has been added to supporting text to ensure consistency with other policies.

How the Waste and Minerals Local Plan is amended

This section replaces pages 27-28 of the Waste and Minerals Sites Plan. Policy SP10 is superseded by RM6, as drafted below.

Purpose of Policy RM6

To ensure adequate provision of minerals of the plan area by protecting infrastructure facilities from encroaching development.

- 6.74 National policy requires other types of mineral infrastructure to be safeguarded. This includes existing, planned and potential sites for the handling and processing of minerals; the manufacture of concrete and concrete products; and the handling, processing and distribution of substitute, recycled and secondary aggregate material. No such sites were received in response to the Call for Evidence and Sites consultation, and a need for additional facilities has not been identified. However, existing and potential sites are safeguarded. Safeguarded facilities will be reviewed through future reviews of the Plan.
- 6.75 Whilst the development management of concrete batching and similar facilities are generally district and borough council planning matters, in order to provide a comprehensive safeguarding mechanism for minerals infrastructure in the Plan Area it is considered appropriate to safeguard such sites in the Waste and Minerals Local Plan.
- 6.76 Development proposals within the vicinity of safeguarded minerals plant and infrastructure facilities must be compatible with the operations at the safeguarded sites in accordance with the Agent of Change Principle and national policy¹⁹. Where the operation of an existing facility could have a significant adverse effect on new development (including changes of use) in its vicinity, the applicant (or 'agent of change') is required to provide suitable mitigation before the development has been completed. Proposals should be accompanied by a proportionate Minerals Infrastructure Assessment comprising a compatibility assessment. Further guidance on preparing the Minerals Infrastructure Assessment can be found within the [separate guidance document on safeguarding](#). Proposals will be expected to have regard to [The Minerals Products Association and the Planning](#)

¹⁹ Paragraph 193 of the National Planning Policy Framework (December 2023) states that proposals must ensure that the new development can be integrated effectively with existing businesses and community facilities, and that existing business and facilities should not have unreasonable restrictions placed on them as a result of development permitted after they were established.

Officers' Society Minerals Safeguarding Practice Guidance (April 2019) in preparing a Minerals Infrastructure Assessment.

6.77 Safeguarded facilities are identified on the Policies Map.

Policy RM6: Safeguarding other minerals infrastructure

Facilities for production and manufacture, including concrete batching, plasterboard production and brick manufacture etc. are safeguarded against development that would unnecessarily sterilise the facility or prejudice its use. Where these facilities are situated within a host quarry, wharf or rail depot facility they are safeguarded for the life of the host site. The safeguarded facilities are identified in the Policies Map.

Development proposals that do not comply with the Agent of Change requirements and that would prejudice the use of the facility, or result in incompatible development, should not be permitted. Planning permission will only be granted where it is demonstrated that:

- the proposed development is in accordance with a site allocation in an adopted local plan or neighbourhood plan;
- the site is no longer needed;
- the proposal is of a temporary nature; or
- the capacity of the site can be relocated elsewhere.

Minerals Consultation Areas (RM7)

Explanation

Based on local constraints and changes to the surroundings of safeguarded sites, it is proposed that the extents of some Mineral Consultation Areas are altered dependent on the constraints of each site. These can be found on the Policies Map.

The proposed wording of this policy would allow the Minerals Planning Authority discretion to raise concern in cases where the minerals sites and facilities may be adversely affected by non-minerals development.

In response to representations received during the 2020 consultation, to avoid confusion, reference to Mineral Safeguarding Areas has been removed from the supporting text and the exemptions list has been moved earlier in the document.

How the Waste and Minerals Local Plan is amended

This section replaces Minerals Consultation Areas (SP11) on pages 28 & 29 of the Waste and Minerals Sites Plan.

Purpose of Policy RM7

To ensure appropriate consultation is undertaken by Local Planning Authorities on alternative development proposals.

- 6.78 Policies RM3, RM5 and RM6 seek to safeguard land-won minerals resources and minerals infrastructure from sterilisation and incompatible development. Minerals Consultation Areas are required to be defined by National Policy (National Planning Policy Framework 2023). They are a means to ensure that, in determining non-minerals development by another local planning authority within the Plan Area, account is taken of the need to safeguard such assets. Brighton & Hove City Council and the South Downs National Park Authority can achieve this consideration within their own decision taking. In the County of East Sussex outside the South Downs National Park, local planning authorities need to consult the Minerals Planning Authority on relevant applications. To ensure a manageable process, Policy RM7 below sets out how the consultation process will be implemented.
- 6.79 Minerals Consultation Areas are drawn up based on the safeguarded site boundaries and extended to include a buffer zone of 100 metres. In cases where the Mineral Planning Authority has observed that the effect upon a safeguarded area or site is potentially greater in a particular locality, bespoke Minerals Consultation Areas have been included. These areas are Rye Harbour and East Quay, Newhaven. Future bespoke Mineral Consultation Areas may be considered through future reviews of the Plan.
- 6.80 At Rye Harbour, the Minerals Consultation Area extends to include the two safeguarded wharf sites (Rastrums Wharf and the “Old ARC” Wharf) and a wider area around the harbour to ensure the Minerals Planning Authority is consulted on proposals for residential or other types of sensitive development. Similarly, at East Quay, Newhaven, a wider buffer is applied to reflect the urban surroundings.

Policy RM7: Minerals Consultation Areas

Within the County of East Sussex outside the South Downs National Park:

- Types of planning applications not included within the excluded development list which fall into a Mineral Consultation Areas will require the consultation of the Minerals Planning Authority.
- The local planning authority will consult the Minerals Planning Authority on non-minerals development that affects or may affect, existing minerals sites and facilities identified on the Policies Map.
- Neighbourhood planning groups will also need to consult the relevant Minerals Planning Authority where allocating land affecting Mineral Safeguarding Areas in their Neighbourhood Plan.

- 6.81 Minerals Consultation Areas do not apply to development considered unlikely to affect Mineral Safeguarding Areas. Please see Excluded Development (page 34) for further details.

7. Development Management Policies

- 7.1 The Development Management Policies section in the Waste and Minerals Local Plan sets out policies to be used in the determination of waste and minerals applications covering a range of topics such as environmental enhancement, transport, design and operation.
- 7.2 The Authorities' monitoring indicated that these policies are broadly operating as expected, and do not require altering at this time. However, it was identified that the supporting text of Policy WMP27 was factually incorrect and requires alteration. All other policies within this section apart from WMP27, which is to be replaced by Policy RD1 below, remain unchanged.

Environment and Environmental Enhancement (RD1)

Explanation

Policy WMP27 and its supporting text seeks to conserve and enhance the environment. This is a development management policy and is intended to be a general policy that can be applied to a wide range of proposals. Several changes are being proposed to this policy and its supporting text:

1. Addition of specific reference to net gain in biodiversity

In the NPPF it is identified that plans must contribute to net gain of biodiversity. Presently, WMP 27 seeks to maximise opportunities to increase biodiversity and habitat creation. The NPPF now requires almost all development to result in net gains in biodiversity. The policy has been updated to reflect this new emphasis. The policy text has also been shortened and made more flexible by identifying environmental and historic designations as a whole, instead of listing specific designations.

2. Alteration of supporting text in relation to Habitats Regulation Assessments The supporting text of WMP27 provides guidance in a grey box to be used when undertaking

Habitats Regulations Assessments (HRA)²⁰, which the Authorities are required to undertake at specific times set out in law. The first part of the HRA process is called screening, which identifies if further assessment is required.

Within the guidance in the grey box the third paragraph and footnote 89 makes reference to the advice given in the Design Manual for Roads and Bridges which indicates "that if the increases in traffic [arising from a development] will amount to less than 200 Heavy Duty Vehicles (HDV) movements per day the development can be scoped out of further assessment".

In 2017, a High Court judgement in the case of Wealden District Council v. Secretary of State for Communities and Local Government, Lewes District Council and South Downs National Park Authority [2017] EWHC 351 (Admin) found that in following the advice of the Design Manual for Roads and Bridges by using a 200 HDV vehicle limit as a threshold for screening, Lewes District

²⁰ The Conservation of Habitats and Species Regulations 2017 transposes the Habitats Directive and elements of the Birds Directive into English Law. These directives seek to protect biodiversity through the conservation of natural habitats and species of wild fauna and flora and require certain assessments to be undertaken in certain circumstances.

Council, when undertaking a Habitats Regulation Assessment on their Joint Core Strategy, had failed to consider the cumulative impact of the development proposed in their local plan in combination with those proposed within the Wealden Local Plan. The judgement also undermined the use of a 1% threshold to determine if a scheme may be screened out. The supporting text in the WMP, which was based on the best advice available in 2013, follows an approach similar to Lewes District Council. The Authorities are, therefore, seeking to amend the supporting text in order to update it in light of the judgement.

3. Alteration to supporting text to include reference to soils in relation to biodiversity and climate change.

The importance of the biodiversity within soils and its potential to store carbon has significantly increased in the last few years. Measures for protecting and minimising disturbance to soils should be included in an Environmental Statement. Reference to this requirement is therefore included in the supporting text.

4. Additional changes between 2020 and 2021 version

Following the consultation on the Draft Revised Policies in 2020, Policy RD1 was revised. In summary:

- The policy text has been altered to align more closely with the NPPF (2023), and now refers to the Sussex Nature Recovery Network and any future Local Nature Recovery Strategy. Additional supporting text to reference the NPPF and the requirements within it have been added.
- The ambiguity in the policy text referring to ‘a) above’ has been clarified.
- The list of designations has been moved from the Policies Map to Appendix 3 of this document.
- Reference to landscape added; this was accidentally omitted when WMP27 was first transposed.

How the Waste and Minerals Local Plan is amended

This section replaces Environment and Environmental Enhancement (WMP27) on pages 113-116 of the WMP. Policy WMP27 Environment and Environmental Enhancement would be superseded by RD1 Environment and Environmental Enhancement.

Purpose of Policy

To conserve and enhance the built and natural environment including: natural assets; biodiversity and geodiversity; landscapes; historic environment; geology and geomorphology; Heritage assets; and landscape character.

7.3 The Plan Area has a range of natural and built features which are recognised for their environmental and / or historic qualities, a number of which are formally recognised via international, national, or local level designations. Within the existing policy hierarchy, sites or

features designated at a national or international level receive statutory protection via legislation. Others designated at a more local level carry less policy weight in decision-making, although the Authorities recognise that such features are an important part of the local environment and should be safeguarded.

- 7.4 Policy RD1 sets out the Plan's policy in respect of proposed minerals and waste development and the natural and historic environment. This policy is based on the principles set out in the National Planning Policy Framework. The National Planning Policy Framework also details information which applicants are expected to provide and contains guidance on how planning applications that affect environmental and historic sites should be determined in certain circumstances. Applicants are expected to provide the information as set out in the National Planning Policy Framework and the Authorities will follow the policy set out when determining planning applications.

Policy RD1: Environment and Environmental Enhancement

To conserve and enhance the built and natural environment development should:

- a) protect and enhance designated sites, areas and features of environmental, landscape and historic importance, as listed in Appendix C;
- b) provide measurable net gain in biodiversity and enhancement of natural capital, as guided by the Sussex Nature Recovery Network and any future Local Nature Recovery Strategy, following the mitigation hierarchy with gain provided on site where possible, or at the best strategic location for nature's recovery; and
- c) maximise opportunities for functional habitat creation including inter-connectivity between habitats within and outside the site.

Permission will not be granted where:

- x) a site or area of national importance (such as a Site of Special Scientific Interest) is adversely affected (either individually or in combination with other developments). The only exception is where the benefits of the development in the location proposed clearly outweigh both its likely impact on the features of the site that make it of special scientific interest, and any broader impacts on the national network of Sites of Special Scientific Interest;
- y) a site or area of international importance is adversely affected, or an appropriate assessment has concluded that the plan or project may adversely affect the integrity of the site or area, unless there are no alternative solutions and there are imperative reasons of overriding public interest for the development; or
- z) the development would have a significant adverse impact on such a site, area or feature as referred to in a) above.

- 7.5 Proposals are expected to assess the topics raised under this Policy within an Environmental Statement, particularly if there are known features in the vicinity of the application site. The level

of biodiversity net-gain to be provided using the Department for Environment, Food & Rural Affairs metric is set at a minimum of 10% in Schedule 14 of the Environment Act 2021, which came into effect during 2023. Net gain is interpreted as per the National Planning Policy Framework and Planning Practice Guidance. Applicants should seek to secure a minimum of 10% net gain in biodiversity wherever possible, while maximising opportunities for functional habitat creation including inter-connectivity between habitats within and outside the site. Any proposals for net gain in biodiversity to be achieved should be proportionate to the proposed development and its location in relation to the Nature Recovery Network. Applicants are expected to follow the latest biodiversity net-gain best practice when addressing this policy.

- 7.6 The importance placed on the biodiversity within soils and its potential to store carbon has significantly increased in the last few years. Both waste and minerals development can result in a large amount of soil disturbance. The Environmental Statement accompanying such proposals should therefore include details of how soil disturbance is to be minimised. Best practice examples are set out in the Department for Environment, Food & Rural Affairs publication ‘Construction Code of Practice for the Sustainable Use of Soils on Construction Sites’, and the Institute of Quarrying’s [Good Practice Guide for Handling Soils in Mineral Workings](#). Natural England currently recommends the adoption of the “Bed/Strip by Strip” methods (as described by Sheets A-D of the Guide), to minimise damage to soil structure and achieve high standards of restoration.
- 7.7 A list of different types of designated sites, priority, legally protected and notable species & habitats, (including irreplaceable habitats) are included in Appendix C. To assist in identifying where there may be potential impacts on Sites of Special Scientific Interest and Special Areas of Conservation, Natural England have published Impact Risk Zones on the magic.defra.gov.uk website. Applicants are advised to review the Impact Risk Zones and may wish to consider pre-application advice from Natural England. Where there is evidence that identifies an un-designated environmental or historic site, area or feature as important, these are considered in the same way as designated sites of similar characteristics, following best practice guidance in relation to species.
- 7.8 A functional habitat is defined as habitat which is capable of supporting the relevant species and populations, biodiversity, and ecosystem processes over time, including its role in the wider landscape and habitat network. Considerations include, but are not limited to, scale, connectivity, physical characteristics such as soils, geology and hydrology, and pressures or barriers such as disturbance. For example, a development could propose the creation of a wildlife corridor to connect two existing habitats, providing a commuting corridor for bats. To demonstrate the habitat will be functional for this purpose, proposals should include details on links with the wider habitat network, scale and structure of the wildlife corridor, appropriate species planting, adequate distances from disturbance such as noise and light pollution and demonstrate how the habitat will serve certain functions for a specific species.
- 7.9 When assessing significance, the appropriate tests as set out in the National Planning Policy Framework (December 2023), where relevant, should be applied. At the time of publication, this is

paragraphs 182, 186, 187 (natural environment), 200 and 203-211 (heritage assets) of the National Planning Policy Framework (December 2023).

- 7.10 In the cases where proposed development may affect the integrity of sites or areas that are subject to the Habitat Regulations and Appropriate Assessment, the presumption is that development should not be permitted. This follows the broad approach set out in the National Planning Policy Framework 2023 and the Habitats Directive and will be appropriate for the vast majority of proposed developments. The Habitats Regulations do make an exception in instances where, subject to a number of strict requirements, there are clear imperative reasons of overriding public interest for the development. When considering the proposal due weight will be given to the approach the applicant has taken to follow the Habitats Regulations, and the reasons of overriding public interest that are put forward.
- 7.11 Where appropriate, the Authorities will include planning conditions that provide for notification, evaluation and (if confirmed) recording of important natural or archaeological features that may be encountered and, where relevant, the retrieval of finds and placing in recognised national collections. Agreements for restoration, after-care and after-use will be flexible to allow for active conservation of any interest, as they are discovered, throughout the life of the planning permission.

8. Implementation and Monitoring

How the Waste and Minerals Local Plan is amended

The implementation and monitoring table in section 7 of the Waste and Minerals Plan (pages 120-137) is updated. Entries for policies WMP4, WMP7a, WMP7b, WMP11, WMP14, WMP15 and WMP27 would be deleted and replaced with the table below.

Introduction

8.1 Monitoring and reporting on the implementation of the policies in the Plan is important to establish whether they are being successful in achieving their aims. Monitoring also allows corrective action to be taken if the aims of the Plan are not being met. Performance of the policies is currently and will continue to be evaluated yearly and reported via the Local Aggregates Assessment and Annual Monitoring Report.

8.2 In this table ESCC means East Sussex County Council, BHCC means Brighton & Hove City Council, and SDNPA means South Downs National Park Authority.

Policy	Delivery Body/Mechanism	Key Delivery Partners	Delivery Target (how much, when, where)	Delivery Indicator	Trigger	Action
RW1 - Sustainable Locations for Waste Development	ESCC, BHCC, SDNPA Strategic waste facilities developed in the most sustainable locations.	Waste industry Minerals industry	Strategic facilities located consistent with the approach identified in the Plan.	Locations of waste facilities consistent with policy.	Pattern of regular approval of developments not in conformity with Policy RW1.	Review of policy approach to locating new waste facilities as part of the review of the Plan.
WMP4	ESCC , BHCC, SDNPA Identification of locations for mineral infrastructure, processing of secondary minerals, and for recycling of mineral resources.	Minerals industry Environment Agency Landowners Port Authorities	A proportional increase in use of secondary or recycled materials in relation to total minerals used. Sufficient primary and secondary aggregates	Data about minerals produced in the Plan Area or imported into the Plan Area. Data about construction and demolition waste	A sustained decrease in the proportion of secondary and recycled aggregates used in the Plan Area.	Review of evidence to consider why the use of secondary and recycled aggregates is declining to inform the review of the Plan.

			provided to the Plan Area over plan period.	being recycled at permitted waste sites.	Duty to Cooperate discussions and/or survey data indicating a decline in available supply from outside the Plan Area	Review strategic policy approach to minerals provision as part of the review of the Plan to take into account reduced available supply of secondary and recycled aggregates.
RM0 Sustainable Use of Aggregates	ESCC, BHCC, SDNPA, Change in construction practices	District/Borough Councils Development Industry	Sustainable use of aggregates being a considered as a design consideration in the design of all developments.	Policy Citation Consideration of aggregate usage in design in random sample review of Design and Access Statement / Planning Statements. Demonstrable reduction in aggregate use.	Sustainable use of aggregates not being a design consideration in the majority of developments sampled.	Review development management approach to policy implementation.
RM1 Provision of Aggregates	ESCC, BHCC, SDNPA Importation of aggregates by sea, rail, and road. Provision of recycled and secondary aggregates for use in the Plan Area	Minerals industry CDEW industry Environment Agency Landowners Port Authorities MMO	Sufficient primary and recycled/secondary aggregates provided to the Plan Area over plan period.	Data on imports of aggregates to the Plan Area Sales of aggregates in the Plan area.	See WMP4 above	See WMP4 above

		Crown Estate Mineral Planning Authorities		Data about C&D waste being recycled at permitted waste sites. Aggregate monitoring survey data.		
RM2 - Provision for an additional extraction area at Aldershaw Farm	Policy RM2 is monitored under the arrangements for WMP13 Provision of Clay.	N/A	N/A	N/A	N/A	N/A
RM3 - Safeguarding Mineral Resources and Prior Extraction of Minerals Resources	ESCC, BHCC, SDNPA Safeguarding of land-won resources and identifying consultation areas. Development industry to undertake prior extraction of minerals where feasible. Review Minerals Resource Assessments.	District/Borough councils. Minerals industry Environment Agency Natural England Development industry Mineral Planning Authorities	No viable resources sterilised	Number of applications for built development on safeguarded or consultation areas. Tonnage figures of prior extracted resources. Review of Minerals Resource Assessments and number of applications for prior extraction proposals	Viable resources sterilised by alternative development.	Review reasons for viable resources not being extracted to inform an assessment of the need to review the policy approach.
RM5 - Safeguarding Minerals Infrastructure	ESCC & BHCC Identify and safeguard sites and capacities at wharves and railheads.	District/Borough councils and regeneration area partners Port Authorities Minerals industry	No net loss of wharf/rail capacity in the Plan Area.	Annual monitoring of wharf status (active or redundant) and existing rail sidings/tracks. Number of applications for built development on	Net loss of minerals wharf/rail capacity in the Plan Area	Consider options for increasing wharf/rail capacity in the Plan Area through a review of the plan.

	Review Minerals Infrastructure Assessments.	Waste industry Network Rail Mineral Planning Authorities		safeguarded wharves/rail sidings. Review of Minerals Resource Assessments and number of applications for prior extraction proposals		
RM6 -Safeguarding Facilities for Concrete Batching	ESCC, BHCC, SDNPA Industry to address environmental protection in proposals.	Waste/minerals industry Environment Agency Natural England Mineral Planning Authorities	No net loss of concrete batching facilities. Proposals should be compatible with batching plants.	Ongoing monitoring of conditions on waste developments.	Net loss of concrete batching facilities	Review policy approach to safeguarding concrete batching facilities as part of the review of the Plan.
RD1 - Environment and Environmental Enhancement	ESCC, BHCC, SDNPA Industry to address environmental protection in proposals.	Waste/minerals industry Environment Agency Natural England Sussex Local Nature Partnership	Proposals should avoid and minimise environmental impacts and mitigate where necessary. Overall maintenance and enhancement, of environmental assets in the Plan Area. A net gain in biodiversity is delivered across the Plan Area.	Ongoing monitoring of conditions on waste developments. Enforcement cases or complaints about environmental assets related to waste/minerals developments. Percentage of relevant proposals resulting in biodiversity net gain.	Target not met in consecutive years.	Review development management approach to policy implementation.

				<p>Percentage of biodiversity net gain secured.</p> <p>Number and type of biodiversity units lost or gained.</p> <p>Location of secured biodiversity net gain (on-site or off-site).</p> <p>Number of proposals considered to have an adverse impact on designated sites (see policy for definition of designated sites).</p>		
--	--	--	--	---	--	--

Appendix A: Summary of Amendments

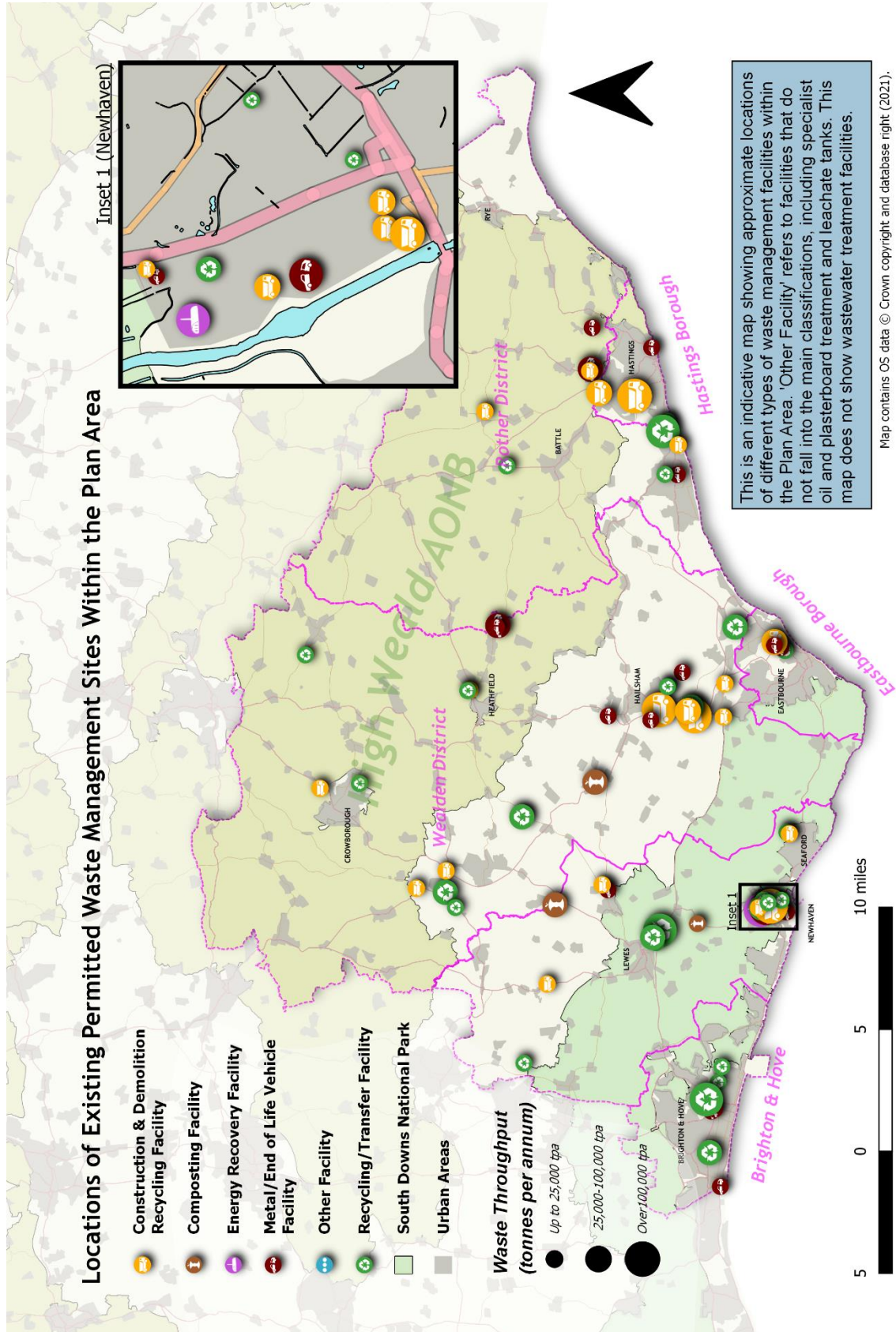
Document - Section [Page numbers]	Proposed Amendment(s)	Reason(s) for Review
WMP - Overarching Strategy: Local Strategy Statement - Approach to Key 'Larger than Local' Matters [p25-32]	The section Local Strategy Statement - Approach to Key 'Larger than Local' Matters is deleted.	Factual update.
WMP Minerals and Waste Development in the South Downs National Park (WMP2)	Replaced by RPD - Minerals and Waste Development affecting the South Downs National Park and High Weald Area of Outstanding Natural Beauty (RV1) [p13-17]	Clarification of policy and factual update.
WMP - Sustainable Locations for Waste Development (WMP7a, 7b) [p59-62]	Replaced by RPD - Sustainable Locations for Waste Development Policy (RW1) [p17-21]	To clarify an ambiguity in the existing policy requirements.
N/A	New Policy RPD - Sustainable Use of Aggregates (RM0) [p21-23]	New policy introduced to ensure sustainable use of aggregate.
WMP - Provision of Aggregates (WMP11) [p78-81]	Replaced by RPD - Provision of Aggregates (RM1) [p23-30]	To reassess the approach to aggregates provision in the context of depleting permitted land-won reserves in the Plan Area. Following consideration of reasonable alternatives, the new approach does not allocate any additional sites, but will rely on imported material and recycled aggregate.
WMP - Provision of Clay (WMP13) [p84-85]	Additional Policy added RPD - Provision for additional extraction area at Aldershaw Farm (RM2) [p31-33]	To support area of additional clay extraction area for clay extraction at the existing Aldershaw Quarry in response to a submission to the 'call for sites'.
WMSP - Section 4 Providing for Minerals paragraphs 4.1 to 4.6 [p24]	WMSP - Section 4 Providing for Minerals paragraphs 4.1 to 4.6 [p24] are deleted.	Factual update to reflect proposed amendments.
WMP - Safeguarding Minerals Resources (WMP14) [p86-88]	Replaced by RPD - Safeguarding Minerals Resources (RM3) [p33-41]	To consolidate the policy requirements into a single policy for added clarity.

<p>WMSP - Safeguarding Minerals Resources (paragraphs 4.1-4.23) and Policy SP8 Minerals Safeguarding Areas for land won minerals resources within the Plan Area [p24-25]</p>		<p>New policy requirement to require extraction of mineral resources prior to alternative development proposals commencing within Minerals Safeguarding Areas in some circumstances</p>
<p>WMP - Safeguarding Railheads and Wharves (WMP15) [p89-90] WMSP - Safeguarding Wharves, Railheads and Concrete Batching: Wharves and Railheads (paragraphs 4.12-4.19) and Policy SP9 Safeguarding wharves and railheads within the Plan Area, Sand [p26-27]</p>	<p>Replaced by RPD - Safeguarding Wharves and Railheads (RM5) [p41-43]</p>	<p>To incorporate reference to the ‘agent of change’ principle introduced in the revised National Planning Policy Framework</p>
<p>WMSP - Safeguarding Wharves, Railheads and Concrete Batching: Concrete Batching Plants (paragraphs 4.20-4.21) and Policy SP10 Safeguarding facilities for concrete batching, coated minerals manufacture and other concrete products within the Plan Area</p>	<p>Safeguarding other minerals plant and infrastructure (RM6) [p44-45]</p>	<p>To remove the list of safeguarded facilities from the policy wording and instead illustrate on the Policies Map, to enable easier updating.</p>
<p>WMSP - Minerals Consultation Areas (paragraphs 4.22-4.23) and Policy SP11 Minerals Consultation Areas [p28-29]</p>	<p>Replaced by RPD - Minerals Consultation Areas (RM7) [p45-46]</p>	<p>To revise the extents of Mineral Consultation Areas to take into account the constraints of each site.</p>
<p>WMP - Environment and Environmental Enhancement (WMP27) [p113-116]</p>	<p>Replaced by RPD - Environment and Environmental Enhancement (RD1) [p47-51]</p>	<ol style="list-style-type: none"> 1. To add a requirement for a net gain in biodiversity. 2. To update the policy requirements to take into account the judgement in Wealden District Council v. Secretary of State for Communities and Local Government, Lewes District Council and South Downs National Park Authority [2017]

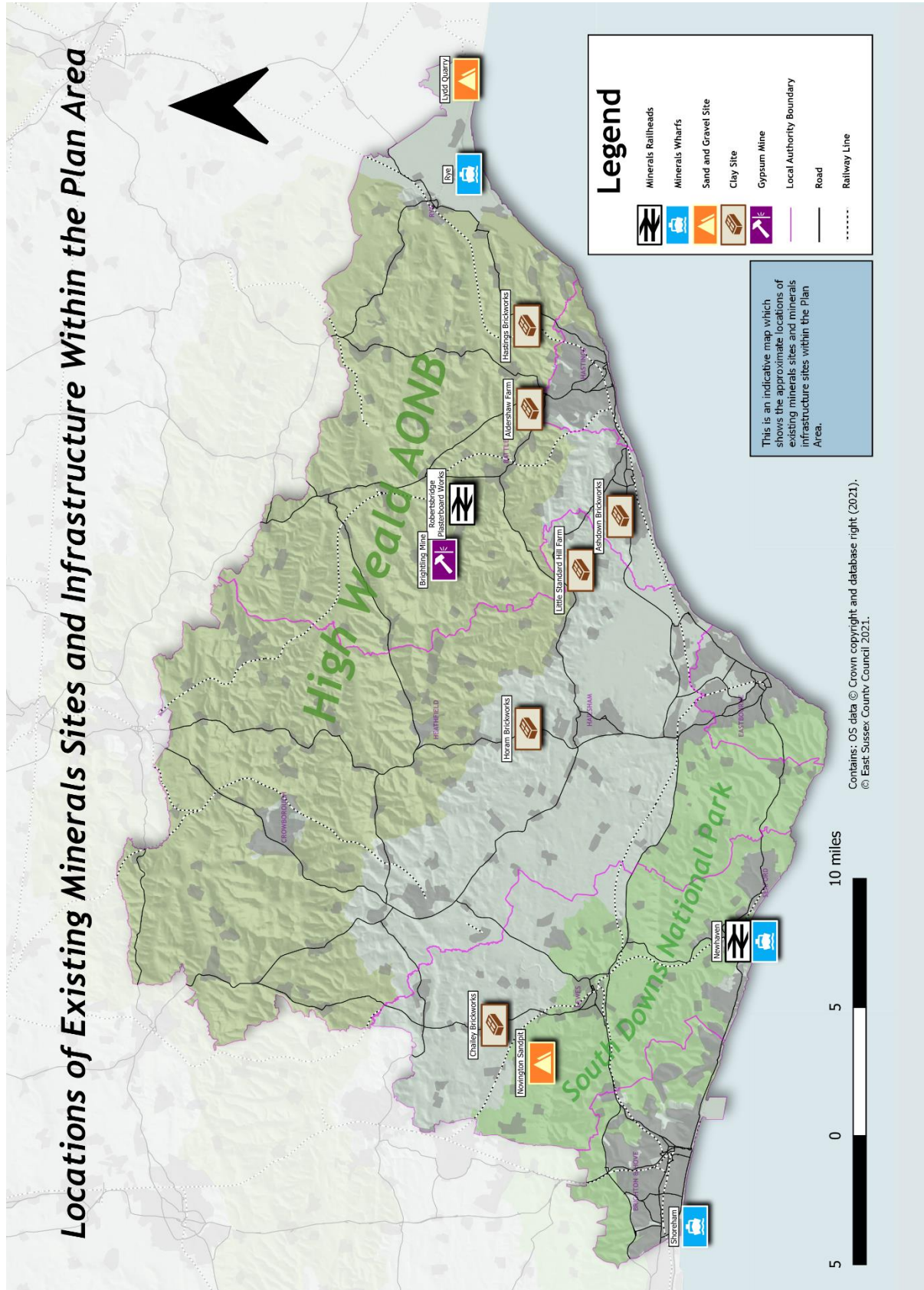
		<p>3. Factual update to incorporate reference to soils conservation</p> <p>4. Additional changes between 2020 and 2021 following consultation.</p>
--	--	--

Appendix B: Maps

Appendix B.1 Location of Waste Management Facilities Map

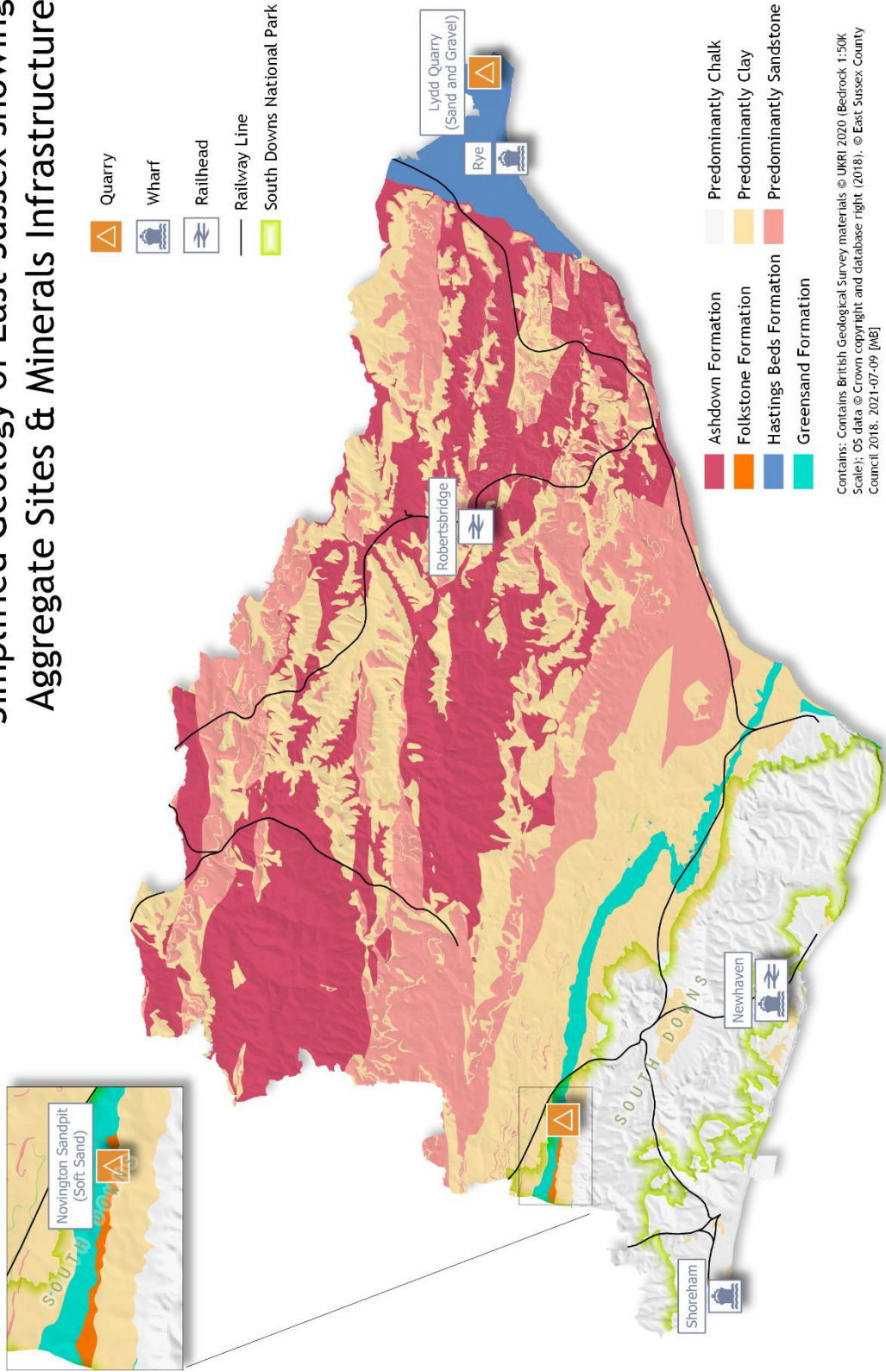


Appendix B.2 Minerals Sites and Infrastructure Map



Appendix B.3 Simplified Geology Map

Simplified Geology of East Sussex showing Aggregate Sites & Minerals Infrastructure



Appendix C: List of Designated Sites, Areas and Features (RD1)

Historic

- Scheduled Monuments
- Registered Parks and Gardens
- Registered Battlefields
- Designated Wreck Sites
- Listed Buildings
- Conservation Areas

Environmental

- Areas of Outstanding Natural Beauty (AONB)
- South Downs National Park
- Special Areas of Conservation
- Special Protection Areas
- Ramsar Site
- National Nature Reserves
- Sites of Special Scientific Interest
- Ancient Woodlands
- Marine Conservation Zones
- High Quality Agricultural Land
- *UK BAP Priority Habitats (JNCC - Adviser to Government on Nature Conservation)*
- The species and habitats of *Section 41 Species* (naturalengland.org.uk)
- Local Nature Reserves
- Local Wildlife Sites
- Biodiversity Net-Gain Sites

Landscape

- *East Sussex Landscape Character Areas*

Appendix D: Glossary

Annual Monitoring Report (AMR) - a yearly report produced by the Authorities which monitors the effectiveness of the Local Plan and its policies.

Area of Focus - broad locations that are considered suitable, in principle, for the development of waste recycling and recovery facilities as defined in paragraph 5.7 of this document.

Area of Outstanding Natural Beauty (AONB) - area with a statutory national landscape designation, the primary purpose of which is to conserve and enhance natural beauty.

Call for Evidence and Sites (CfES) - a public consultation event where a council or authority asks for landowners, developers or any other interested parties to submit a site to be considered for inclusion in a Local Plan.

Commercial and Industrial Waste (C&I) - waste produced by business and commerce, which includes waste from restaurants, offices, retail and wholesale businesses, and manufacturing industries.

Construction, Demolition and Excavation waste (CDEW) - Waste arising from the construction and demolition of buildings and infrastructure. Materials arising in each of the three streams (i.e. Construction; Demolition; Excavation) are substantially different: construction waste being composed of mixed non inert materials e.g. timber off cuts, plasterboard, metal banding, plastic packaging; demolition waste being primarily hard materials with some non inert content e.g. bricks, mortar, reinforced concrete; and excavation waste being almost solely soft inert material e.g. soil and stones.

Energy Recovery - covers a number of established and emerging technologies, though most energy recovery is through incineration technologies. Many wastes are combustible, with relatively high calorific values - this energy can be recovered through processes such as incineration with electricity generation, gasification or pyrolysis.

Incinerator Bottom Ash (IBA) - a burnt residue produced as a by-product of burning of waste at high temperatures under controlled conditions.

Local Aggregate Assessment (LAA) - a yearly monitoring report required by the NPPF in which the Minerals Planning Authority forecast and assess the aggregates produced, imported and used within the Plan Area.

Local Authority Collected Waste (LACW) - formally known as Municipal Solid Waste (MSW), is waste that is collected by a waste collection authority. The majority is household waste, but LACW waste also includes waste from municipal parks and gardens, beach cleansing, cleared fly-tipped materials and some commercial waste.

Marine Dredged Aggregates (MDA) - aggregates sourced by dredging from the sea bed.

Marine-Borne Material - minerals including aggregates transported and imported by sea, which may be either dredged from the sea bed or transported from other areas.

Materials Recovery Facility - facility which receives and sorts recyclable materials for processing.

Mineral Consultation Areas - areas of where district and borough planning authorities should notify the County Council if applications for development come forward. This should prevent mineral resource being lost ('sterilised') or minerals infrastructure being adversely affected.

Minerals Infrastructure - sites and facilities required for the landing, importation, storing, handling, sorting, processing and transportation of both land-won and marine-borne minerals.

Minerals Infrastructure Assessment - a document to assess whether the proposed development is likely to have an adverse effect on the infrastructure facility including its capacity. For further information see Minerals Product Association / Planning Officers Society guidance.

Minerals Resource Assessment - an assessment to provide sufficient information to enable the Minerals Planning Authority and Local Planning Authority to consider the potential effect of non-exempt development in MSAs/MCAs on safeguarded minerals resources, and the viability of prior extraction of mineral ahead or in conjunction with the non-mineral development. For further information see Minerals Product Association / Planning Officers Society guidance.

Mineral Safeguarding Areas - areas of known mineral resource that are of local or national importance (such as building stones) to warrant protection for the future.

Minerals Planning Authority (MPA) - the planning authority responsible for planning control of minerals development.

Mitigation - actions to prevent, avoid, or minimise the actual or potential adverse affects of a development, plan, or policy.

Non-inert Waste - Waste that is potentially biodegradable or may undergo any significant physical, chemical or biological change when deposited at a landfill site. Sometimes referred to as 'non-hazardous waste'.

Plan Area - The geographical area covered by this Plan. This encompasses the historic County of East Sussex, i.e. East Sussex, Brighton & Hove and the area of the South Downs National Park within East Sussex and Brighton & Hove.

Primary Aggregates - naturally-occurring mineral deposits that are used for the first time.

Recovery - 'Recovery' refers to waste treatment processes such as anaerobic digestion, energy recovery via direct combustion, gasification, pyrolysis or other technologies. These processes can recover value from waste, for instance by recovering energy or compost, in addition they can reduce the mass of the waste and stabilise it prior to disposal. The definition of recovery set out in the EU Waste Framework Directive applies which states: 'recovery' means any operation the

principal result of which is waste serving a useful purpose by replacing other materials which would otherwise have been used to fulfil a particular function, or waste being prepared to fulfil that function, in the plant or in the wider economy."

Recycled Aggregates - are derived from reprocessing waste arisings from construction and demolition activities (concrete, bricks, tiles), highway maintenance (asphalt planings), excavation and utility operations. Examples include recycled concrete from construction and demolition waste material, spent rail ballast, and recycled asphalt.

Recycling - the processing of waste materials into new products to prevent waste of potentially useful resources. This activity can include the physical sorting of waste which involves separating out certain materials from mixed waste.

Restoration - methods by which the land is returned to a condition suitable for an agreed after-use following the completion of waste or minerals operations.

Secondary Aggregates - recycled material that can be used in place of primary aggregates. Usually a by-product of other industrial processes. Examples include blast furnace slag, steel slag, pulverised-fuel ash (PFA), incinerator bottom ash, furnace bottom ash, recycled glass, slate aggregate, china clay sand, colliery spoil.

Sustainability Appraisal - a tool for appraising policies to ensure they reflect sustainable development objectives. The Planning and Compulsory Purchase Act 2004 requires a sustainability appraisal to be undertaken for all development plan documents.

Sustainable Development - in the broadest sense, sustainable development is about ensuring well-being and quality of life for everyone, now and for generations to come, by meeting social and environmental as well as economic needs.

Transfer Facility - facility where waste is bulked up before being transported to another facility for further processing.

Waste and Minerals Local Plan (WMLP) - term used to describe the suite of Plan Documents and other items prepared by the Authorities, that outline the planning strategy for waste and minerals for the Plan Area.

Waste and Minerals Plan (WMP) - the plan that sets out the long-term spatial vision for the area and the strategic policies to deliver that vision.

Waste and Minerals Sites Plan (WMSP) - the plan that details specific sites where waste and minerals development is preferred.

Appendix E: Abbreviations

AMR	Annual Monitoring Report
AONB	Area of Outstanding Natural Beauty
BAP	Biodiversity Action Plan
CDEW	Construction, Demolition and Excavation Waste
CfES	Call for Evidence and Sites
C&I	Commercial & Industrial Waste
DtC	Duty to Cooperate
DSG	Desulphogypsum
LAA	Local Aggregate Assessment
LACW	Local Authority Collected Waste
MCA	Mineral Consultation Area
MDA	Marine Dredged Aggregate
MIA	Minerals Infrastructure Assessment
MMO	Marine Management Organisation
MPA	Minerals Planning Authority
MRA	Minerals Resource Assessment
MSA	Mineral Safeguarding Area
mt	Million tonnes
mtpa	Million tonnes per annum
NPPF	National Planning Policy Framework
RPD	Revised Policies Document
SA	Sustainability Appraisal
SAC	Special Area of Conservation
SDNP	South Downs National Park
SDNPA	South Downs National Park Authority

SoCG	Statement of Common Ground
SPA	Special Protection Area
SSSI	Site of Special Scientific Interest
WMP	Waste and Minerals Plan
WMLP	Waste and Minerals Local Plan
WMSP	Waste and Minerals Site Plan

Appendix F: References

- 2030 Climate Challenge*, RIBA.
- Brighton & Hove Local Transport Plan 4*, Brighton & Hove City Council (2015).
- Buildings Mission 2030*, Green Construction Board (2019).
- Carbon Neutral 2030 Programme*, Brighton & Hove City Council (2021).
- Circular economy guidance for construction clients: How to practically apply circular economy principles at the project brief stage*, UKGBC (2019).
- Circular Economy Technical Advice Note*, Lewes District Council.
- Coast to Capital Local Enterprise Partnership*.
- East Sussex County Council's Climate Emergency Plan*, East Sussex County Council (2020).
- East Sussex Environment Strategy 2020*, East Sussex Environment Board (2020).
- East Sussex Local Transport Plan 3*, East Sussex County Council (2011).
- East Sussex Waste and Minerals Monitoring Reports and Local Aggregate Assessments*.
- East Sussex, South Downs and Brighton & Hove Waste and Minerals Plans*.
- East Sussex, South Downs and Brighton & Hove Waste and Minerals Local Plan - Aggregates Data Technical Paper (2021)*
- Energy white paper: Powering our net zero future*, Department for Business, Energy & Industrial Strategy (2020).
- Environment Act Bill*, Department for Environment, Food and Rural Affairs.
- High Weald AONB Management Plan*, High Weald Joint Advisory Committee.
- Joint Minerals Local Plan*, West Sussex County Council and the South Downs National Park Authority (2021).
- Minerals Safeguarding Practice Guidance*, Planning Officers Society and Mineral Products Association.
- National Planning Policy for Waste*, Ministry of Housing, Communities & Local Government (2014).
- Net Zero Carbon Buildings: A Framework Definition*, UKGBC (2019).
- Newhaven Enterprise Zone*.
- Our Waste, Our Resources: a Strategy for England*, HM Government (2018).

Partnership Management Plan, South Downs National Park Authority.

The People and Nature Network, South Downs National Park Authority.

Planning Practice Guidance, Ministry of Housing, Communities & Local Government.

Practice Guidance on the Production and Use of Local Aggregate Assessments, Planning Officers Society and Mineral Products Association.

SDNPA Climate Change Adaptation Plan, South Downs National Park Authority (2015).

Shoreham Harbour Joint Area Action Plan, Adur District Council, Brighton & Hove City Council and West Sussex County Council (2018).

Shoreham Port Masterplan 2021, Shoreham Port Authority (2021).

Appendix G: Copyright Notices

Adopted:

Published: July 2024

Version: 2024-07-0000

ISBN: TBC

Acronyms

East Sussex County Council: ESCC

South Downs National Park Authority: SDNPA

Brighton & Hove City Council: BHCC

Copyright notices:

© East Sussex County Council, South Downs National Park Authority and Brighton & Hove City Council 2024.

The maps contained within this document are based upon Ordnance Survey material with the permission of Ordnance Survey on behalf of the Controller of Her Majesty's Stationery Office © Crown copyright. Unauthorised reproduction infringes Crown copyright and may lead to prosecution or civil proceedings. 100019601 (2020) Unauthorised reproduction is not permitted without the permission of the appropriate copyright holder(s).

Acknowledgements / Data sources:

Base Map & Roads, Ordnance Survey, 2019. Archaeological Notification Areas, ESCC, 2019. Conservation Areas, Lewes District Council, Wealden District Council, Rother District Council, Eastbourne Borough Council, Hastings Borough Council, BHCC, 2019. Listed Buildings, Historic England, 2019. Registered Battlefields, Historic England, 2019. Scheduled Monuments, Historic England, 2019.

Ground Water Protection Zones, Environment Agency, 2019. Flood Zones 2 & 3, Environment Agency, 2019. Flood Zones 3a & 3b, ESCC 2018. Surface Water Flood Zones, Environment Agency 2019. Air Quality Management Areas, Lewes District Council, Rother District Council, Hastings Borough Council, BHCC, 2019. Ancient Woodland, Natural England, 2019. Area of Outstanding Natural Beauty (AONB), Natural England, 2019. Biodiversity Action Areas, Sussex Wildlife Partnership, 2019. DEFRA Noise Priority Areas, DEFRA, 2019.

Local Geological Sites, ESCC, 2019. Local Nature Reserve, ESCC, 2019. Marine Conservation Zone, DEFRA, 2019. National Park, Natural England, 2019. Ramsar Site, Natural England, 2019. Registered County Parks, Historic England, 2019. Rights of Way, ESCC, BHCC, 2019.

Sites of Nature Conservation Interest (SNCI), Natural England, 2019. Site of Special Scientific Interest (SSSI), Natural England, 2019. Special Area of Conservation (SAC), Natural England, 2019. Special Protection Area (SPA), Natural England, 2019.

Other information sourced internally from East Sussex County Council, the South Downs National Park Authority, and Brighton & Hove City Council and through submissions during the consultation process.

All data used in this document is correct up until 21 April 2023.

Please reuse and recycle this document.

Planning Policy & Development Management

Planning & Environment Service
Communities, Economy & Transport
East Sussex County Council
County Hall
St Anne's Crescent
Lewes
East Sussex
BN7 1UE

01273 481 846

Planning Directorate

South Downs National Park Authority
South Downs Centre
North Street
Midhurst
GU29 9DH

0300 303 1053

Planning Policy

Brighton & Hove City Council
Hove Town Hall
Norton Road
Hove
BN3 2BQ

01273 292505

East Sussex, South Downs and Brighton & Hove Waste and Minerals Local Plan

Revised Policies Local Policies Map

Adoption Version

July 2024



Preamble & Copyright

Version: 3.00

Date: TBC July 2024

Copyright: © East Sussex County Council, South Downs National Park Authority and Brighton & Hove City Council 2021.

The maps contained within this document are based upon Ordnance Survey material with the permission of Ordnance Survey on behalf of the Controller of Her Majesty's Stationery Office © Crown copyright. Unauthorised reproduction infringes Crown copyright and may lead to prosecution or civil proceedings. 100019601 (2021)

Unauthorised reproduction is not permitted without the permission of the appropriate copyright holder(s).

Acknowledgements / Data sources:

Base Map & Roads, Ordnance Survey, 2019. Archaeological Notification Areas, ESCC, 2019. Conservation Areas, Lewes District Council, Wealden District Council, Rother District Council, Eastbourne Borough Council, Hastings Borough Council, BHCC, 2019. Listed Buildings, Historic England, 2019. Registered Battlefields, Historic England, 2019. Scheduled Monuments, Historic England, 2019.

Ground Water Protection Zones, Environment Agency, 2019. Flood Zones 2 & 3, Environment Agency, 2019. Flood Zones 3a & 3b, ESCC 2018. Surface Water Flood Zones, Environment Agency 2019. Air Quality Management Areas, Lewes District Council, Rother District Council, Hastings Borough Council, BHCC, 2019. Ancient Woodland, Natural England, 2019. Area of Outstanding Natural Beauty (AONB), Natural England, 2019. Biodiversity Action Areas, Sussex Wildlife Partnership, 2019. DEFRA Noise Priority Areas, DEFRA, 2019.

Local Geological Sites, ESCC, 2019. Local Nature Reserve, ESCC, 2019. Marine Conservation Zone, DEFRA, 2019. National Park, Natural England, 2019. Ramsar Site, Natural England, 2019. Registered County Parks, Historic England, 2019. Rights of Way, ESCC, BHCC, 2019.

Sites of Nature Conservation Interest (SNCI), Natural England, 2019. Site of Special Scientific Interest (SSSI), Natural England, 2019. Special Area of Conservation (SAC), Natural England, 2019. Special Protection Area (SPA), Natural England, 2019.

Other information sourced internally from East Sussex County Council, the South Downs National Park Authority, and Brighton & Hove City Council and through submissions during the consultation process.

Please reuse and recycle this document.

© East Sussex County Council 2024.

V2.01 - Deletion of SED: Sedlescombe map following deallocation of Aldershaw Tiles Site. Safeguarding designation SP-MSA/A Aldershaw Farm, Sedlescombe remains, safeguarding the site.

V2.02 - Corrections: Deletion of POR: Portslade - Ferry Wharf [E140]: Site has been redeveloped for non-waste use. Addition of HAI (EAST): Hailsham (East) Map: Map identifies previously safeguarded waste site SP-WCA/R HWRC site and the newly safeguarded Hailsham - Swan Barn Road, Coal Yard (The) [E153] waste management site following implementation of waste planning permission.

V3.00 - Incorporation of Main Modifications: Replace Inset Map Legend with updated Inset Map Legend; text on page 3 updated to adoption version; Inserted Map depicting extent of RV1 after page 3; Page 5 and Map: NIN Corrected A259 to A269; Map: NEW (Newhaven) updated. Shoreham Harbour Map RSA/D/2 Inserted, which replaces Map RSA/D in the Waste and Minerals Sites Plan, table of withdrawn maps updated; page numbers and table of contents updated.

INSET MAP LEGEND 2

AMENDMENTS TO THE WASTE AND MINERALS LOCAL PLAN POLICIES MAP 3

Overview Map 4

Extent of Policy RV1..... 5

Allocations (None) 6

Amended Safeguarded Sites & Resources 6

Maps 8

SA/BEX (EAST): Bexhill-on-Sea (East) 9

SA/BEX (WEST): Bexhill-on-Sea (West)..... 10

SA/CRO: Crowborough 11

SA/DIT (EAST): Ditching / Plumpton 12

SA/DIT (WEST): Ditching / Plumpton..... 13

SA/EAS: Eastbourne 14

SA/FRA: Framfield 15

SA/HAI: Hailsham 16

SA/HAI (EAST) Hailsham East 17

SA/HEL: Hellingly 18

SA/LEW: Lewes..... 19

SA/NEW: Newhaven..... 20

SA/NIN: Ninfield 21

SA/PEB: Pebsham 22

SA/RYE: Rye 23

SA/SCH: South Chailey..... 24

SA/RSA/D/2: Shoreham Port 25

SA/STL: St Leonards-on-Sea 26

SA/UCK: Uckfield 27

Withdrawn Maps..... 28

Inset Map Legend

Safeguarded Sites



Minerals Site (RM3)



Minerals Site Access (Private Track) (RM3)



Minerals Facility (RM5)



Wharf / Railhead (RM5)



Concrete Batching etc. Plant (RM6)



Waste Site (WMP6 & SP6)



Minerals Site and Waste Management Facility (RM3, WMP6 & SP6)



Minerals Facility including Concrete Batching etc. (RM5 & RM6)



Waste Management Facility including Concrete Batching etc. (WMP6, SP6 & RM6)



Minerals Facility and Waste Management Facility (RM5, WMP6 & SP6)

Safeguarded Resources



Safeguarded Soft Sand Resource (RM3)

Consultation Areas



Minerals Consultation Area (RM7)



Waste Consultation Area (SP7)

South Downs National Park and High Weald Area of Outstanding Natural Beauty

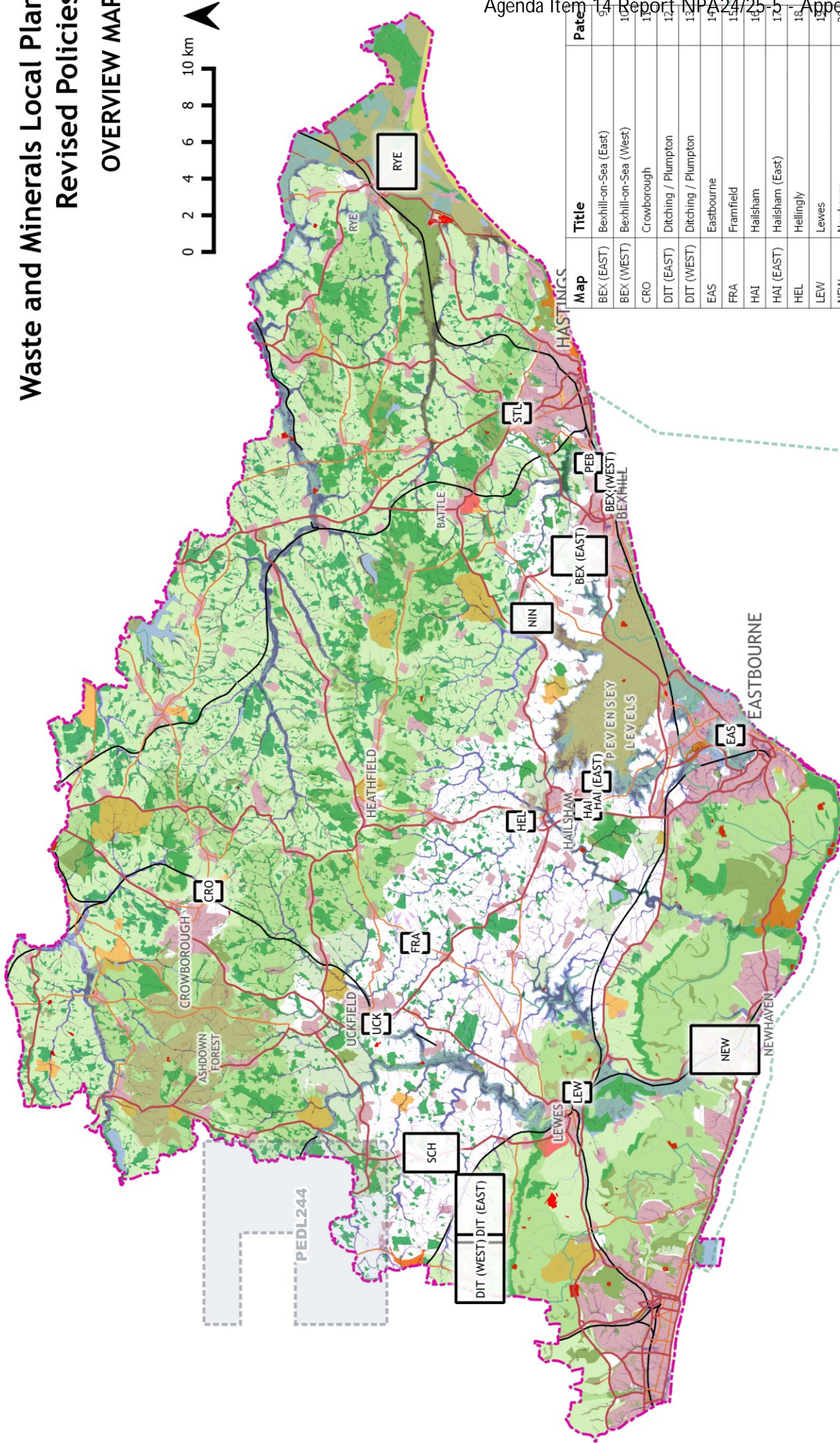


South Downs National Park and High Weald Area of Outstanding Natural Beauty (RV1)
Depicted on Waste and Minerals Local Plan Revised Policies - Policy RV1 Map ONLY

Amendments to the Waste and Minerals Local Plan Policies Map

The Revised Policies Document amendments to the Local Plan Policies Map as follows:

Waste and Minerals Local Plan Revised Policies OVERVIEW MAP

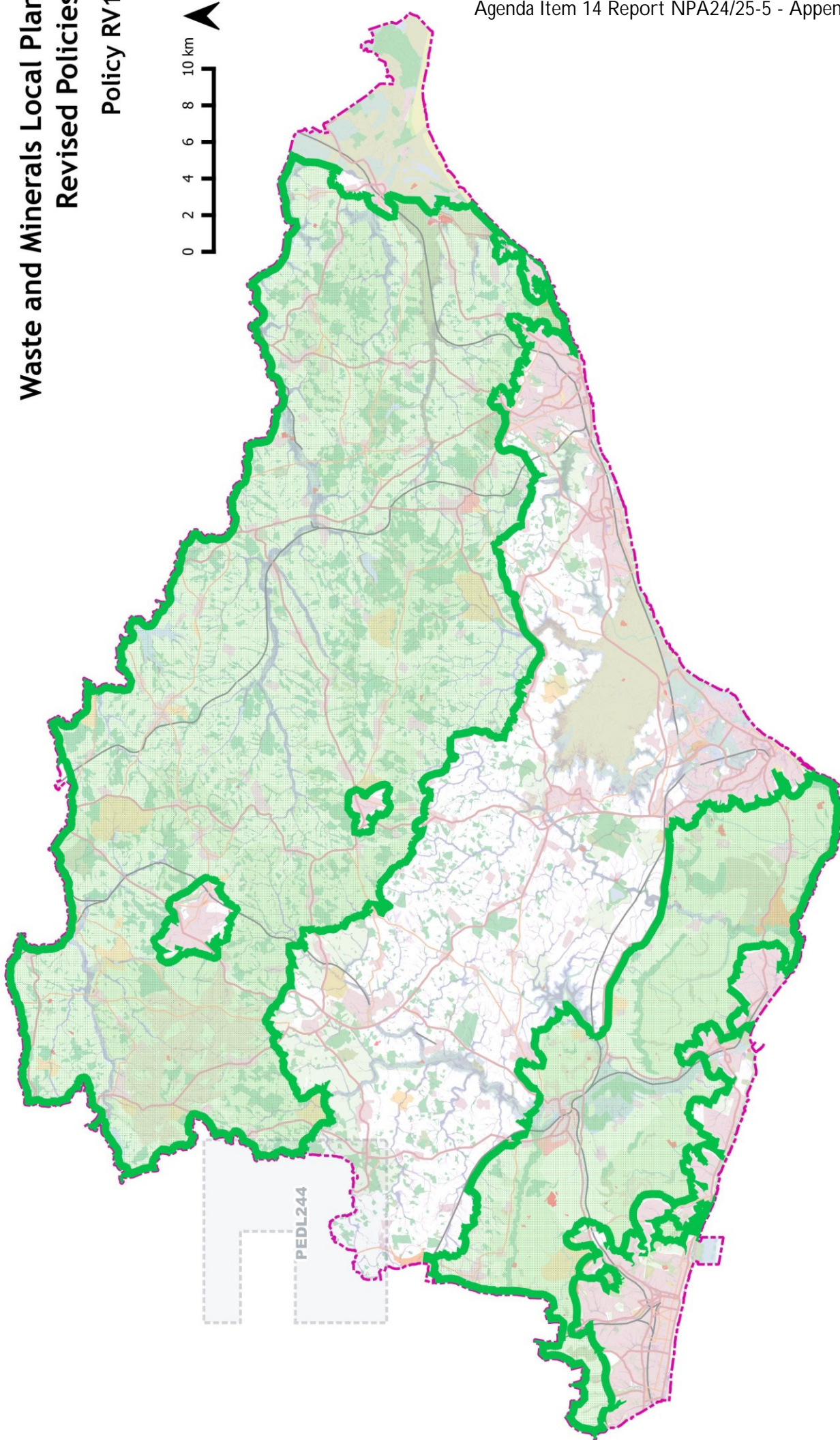


- WMSIP Inset Map Boxes
- Plan Area
- Petroleum Exploration Development Licence Area
- Marine Conservation Zone
- Historic Battlefield
- Historic Parks and Gardens
- Country Parks
- Scheduled Monument
- EA Floodzone 2
- EA Floodzone 3
- Environmental Designation - Local
- Environmental Designation - National
- Environmental Designation - International
- National Park and AONB

© Crown copyright and database rights 2021
Ordnance Survey 100019601. Full copyright
notice provided at beginning of document.

Map	Title	Page
BEX (EAST)	Bexhill-on-Sea (East)	9
BEX (WEST)	Bexhill-on-Sea (West)	10
CRO	Crowborough	11
DIT (EAST)	Ditching / Plumpton	12
DIT (WEST)	Ditching / Plumpton	13
EAS	Eastbourne	14
FRA	Framfield	14
HAI	Hailsham	16
HAI (EAST)	Hailsham (East)	17
HEL	Hellingly	18
LEW	Lewes	19
NEW	Newhaven	20
NIN	Ninfield	21
PEB	Pebsham	24
RYE	Rye	23
SCH	South Chailly	24
STL	St Leonards-on-Sea	25
UCK	Uckfield	26

Waste and Minerals Local Plan Revised Policies Policy RV1



 Extent of Policy RV1
(High Weald AONB & South Downs National Park within Plan Area)

Allocations (None)

The Revised Policies document proposes the following additional allocations:

None

Amended Safeguarded Sites & Resources

The East Sussex, South Downs and Brighton & Hove Waste and Minerals Local Plan safeguards: Minerals Resources & Minerals Sites; Minerals Infrastructure (Wharves and Railheads); Concrete Batching Plants etc.; and Waste Sites. **The following locations are proposed to be safeguarded in addition to those already safeguarded as depicted in the Waste and Minerals Sites Plan.** The sites / areas below are depicted together on the following maps which are organised by approximate locality.

Safeguarded Minerals Resources & Minerals Sites (RM3)

Map Reference	Locality	Title	Admin #	LPM Page
DIT (EAST)/ DIT (WEST)	Ditchling / Plumpton	Soft Sand Reserve	MSA/DIT (SAND)	12/13
		Stanton's Farm & Novington Sandpit	MSA/DIT [STA]	13
NIN	Ninfield	A269 (Little Standard Hill Farm)	EX09	21

Safeguarded Minerals Infrastructure (Wharves & Railheads) (RM5)

Map Reference	Locality	Title	Admin #	LPM Page
NEW	Newhaven	East Quay	R-RSA/NEW [EQ]	20
RYE	Rye	ARC Wharf	R-RSA/RYE [ARC]	23
		Rastrum's Wharf	R-RSA/RYE [RAS]	23
RSA/D/2	Shoreham Port	Shoreham (Port of)	R-RSA/D/2 [W005]	24
		Britannia Wharf	R-RSA/D/2 [ES02]	24
		Cemex Plant and Wharf	R-RSA/D/2 [ES01]	24

Safeguarded Concrete Batching Plants etc. (RM6)

The following concrete batching plants were safeguarded with the adoption of the Waste and Minerals Sites Plan, but owing to an omission the maps were omitted from the policies map at the time.

Map Reference	Locality	Title	Admin #	LPM Page
BEX (WEST)	Bexhill-on-Sea	Brett Drive, Brett Concrete Works - Unit 1	E112	10
CRO	Crowborough	Jarvis Brook, (Coppard Plant Hire Ltd)	E142	11

EAS	Eastbourne	Hammonds Drive (Cemex)	E143	14
HAI	Hailsham	Diplocks Way (Hanson Premix)	E144	16
HEL	Hellingly	North Street, Broad Farm (The Granary Rural Business Centre)	E106	18
NEW	Newhaven	North Quay (Newhaven Roadstone Ltd (East))	E145	20
NIN	Ninfield	A269 (Tarmac Topblock (Ninfield Concrete Plant))	E147	21
RYE	Rye	Harbour Road, Rye Wharf / Saltings	E148	23
STL	St Leonards-on-Sea	Sedlescombe Road North (Hanson Concrete)	E149	26
UCK	Uckfield	Bellbrook Industrial Estate, Unit 19	E082	27

Safeguarded Waste Sites (WMP6 & SP6)

Map Reference	Locality	Title	Reason for Safeguarding				#	LPM Page
			HWRC	Recycled Aggregate Site	Strategic Waste Site	Specialist Site / Other Reason		
BEX (EAST)	Bexhill-on-Sea	Turkey Road, Ashdown Brickworks		●			E155	9
FRA	Framfield	Framfield - Squires Farn Ind. Estate, Knights Business Centre - Unit 8			●		E120	15
HAI (EAST)	Hailsham	Hailsham, Swan Barn Road, Coal Yard (The)				●	E153	17
LEW	Lewes	Cliffe Ind. Estate - Unit 18			●		E081	19
NEW	Newhaven	Avis Way / New Road Ind. Estate - Newhaven HWRC	●				E125	20
		Avis Way / New Road Ind. Estate - Titan Works (Greenacre)			●		E124	20
		Beach Road, Endeavour Works - Unit G			●		E109	20
		Newhaven Port, 4A Fisher Terminal, East Quay				●	E151	20
		North Quay (Kingston Transport (Newhaven))		●	●		E097	20
		North Quay (Newhaven Roadstone Ltd (West))		●	●		E102	20
		North Quay, Newhaven ERF Rail Transfer		●	●		E095	20
		North Quay, Newhaven Energy Recovery Facility (ERF)			●		E063	20
		North Quay, Old Timber Yard, The			●		E013	20
		North Quay, Southerham Wharf			●		E076	20
PEB	Pebsham	Freshfields, Pebsham HWRC	●		●		E067	22
		Freshfields, Pebsham Landfill Leachate Tanks			●		E130	22
		Freshfields, Pebsham WTS			●	●	E069	22
RYE	Rye	Harbour Road (Rye Oil Ltd)				●	E073	23
		Harbour Road, Rye Wharf / Saltings		●			E148	23
SCH	South Chailey	A275, Chailey Brickworks		●			E154	24

Maps

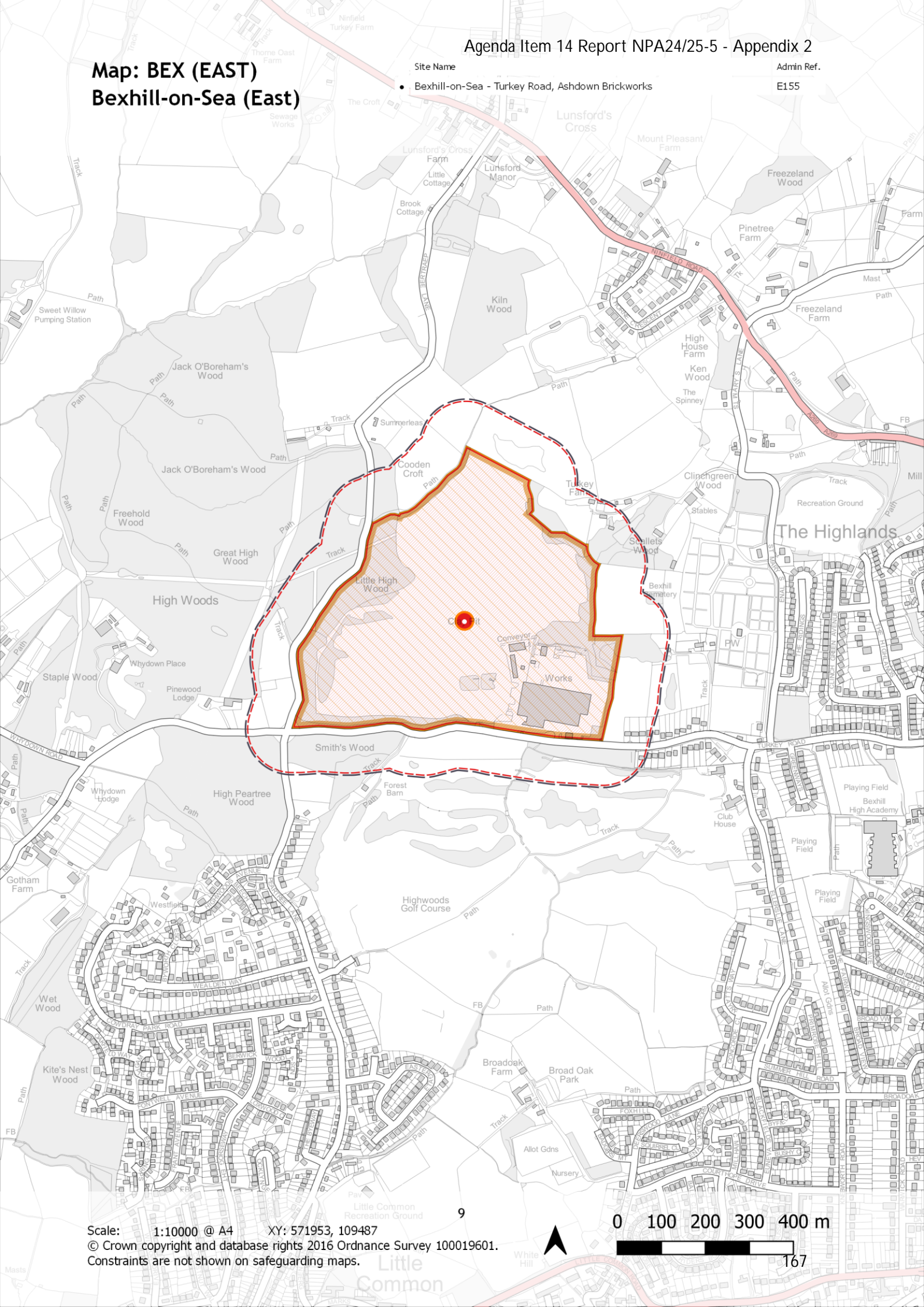
Map: BEX (EAST) Bexhill-on-Sea (East)

Site Name

Admin Ref.

- Bexhill-on-Sea - Turkey Road, Ashdown Brickworks

E155



Scale: 1:10000 @ A4 XY: 571953, 109487

© Crown copyright and database rights 2016 Ordnance Survey 100019601.

Constraints are not shown on safeguarding maps.

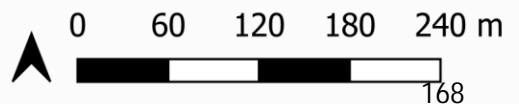
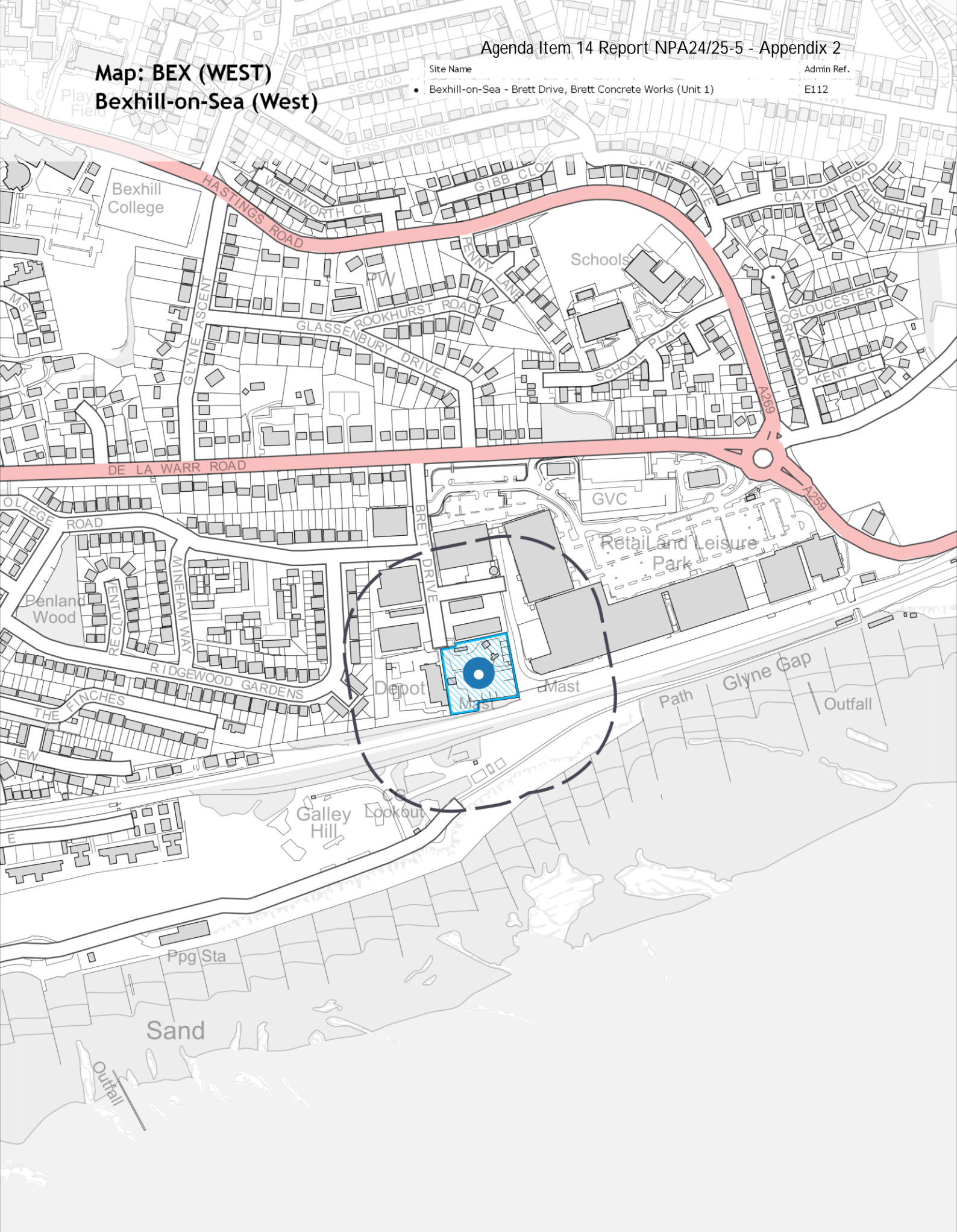
Map: BEX (WEST) Bexhill-on-Sea (West)

Site Name

Admin Ref.

- Bexhill-on-Sea - Brett Drive, Brett Concrete Works (Unit 1)

E112



Map: CRO Crowborough

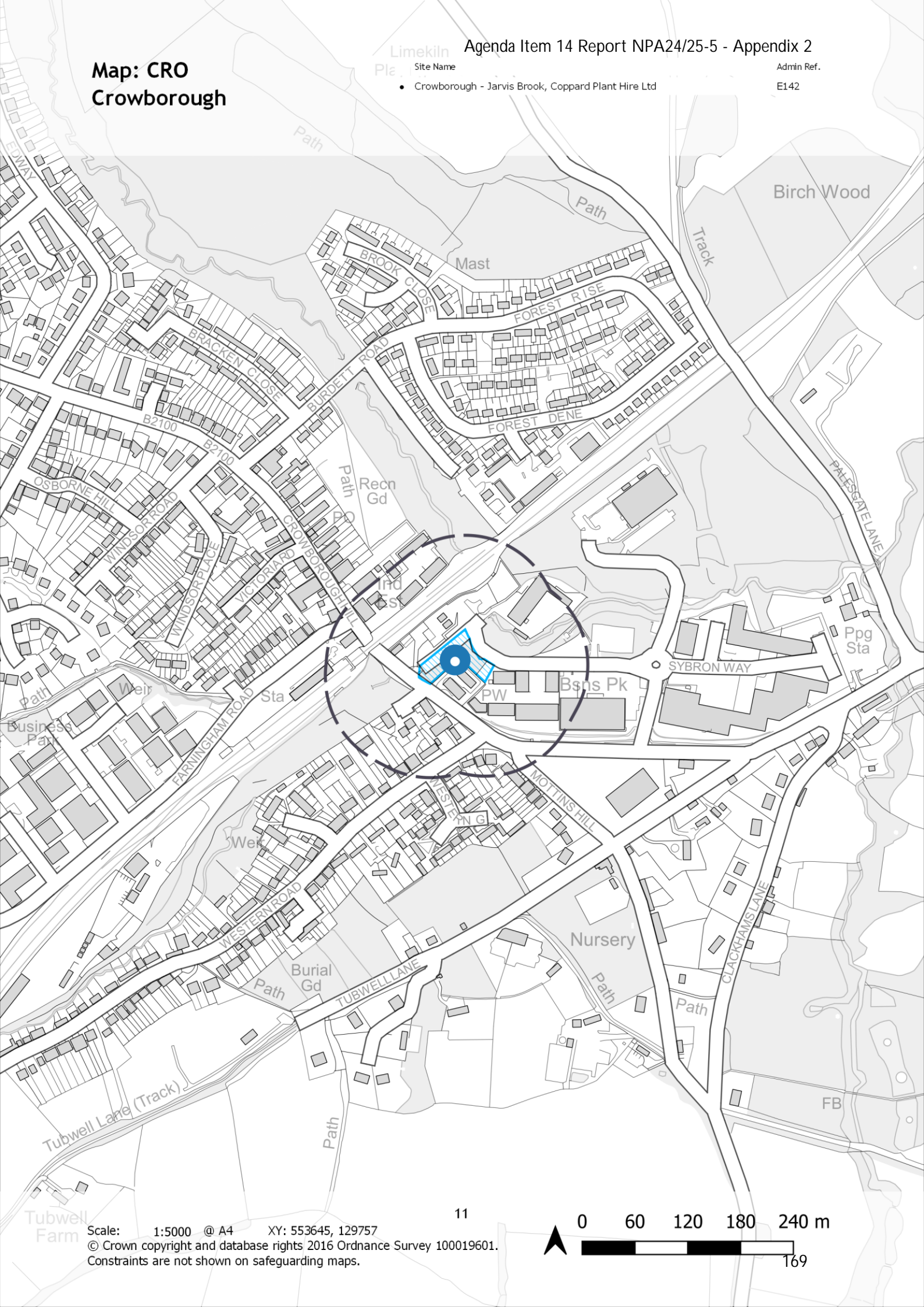
Limekiln

Pla Site Name

Admin Ref.

- Crowborough - Jarvis Brook, Coppard Plant Hire Ltd

E142



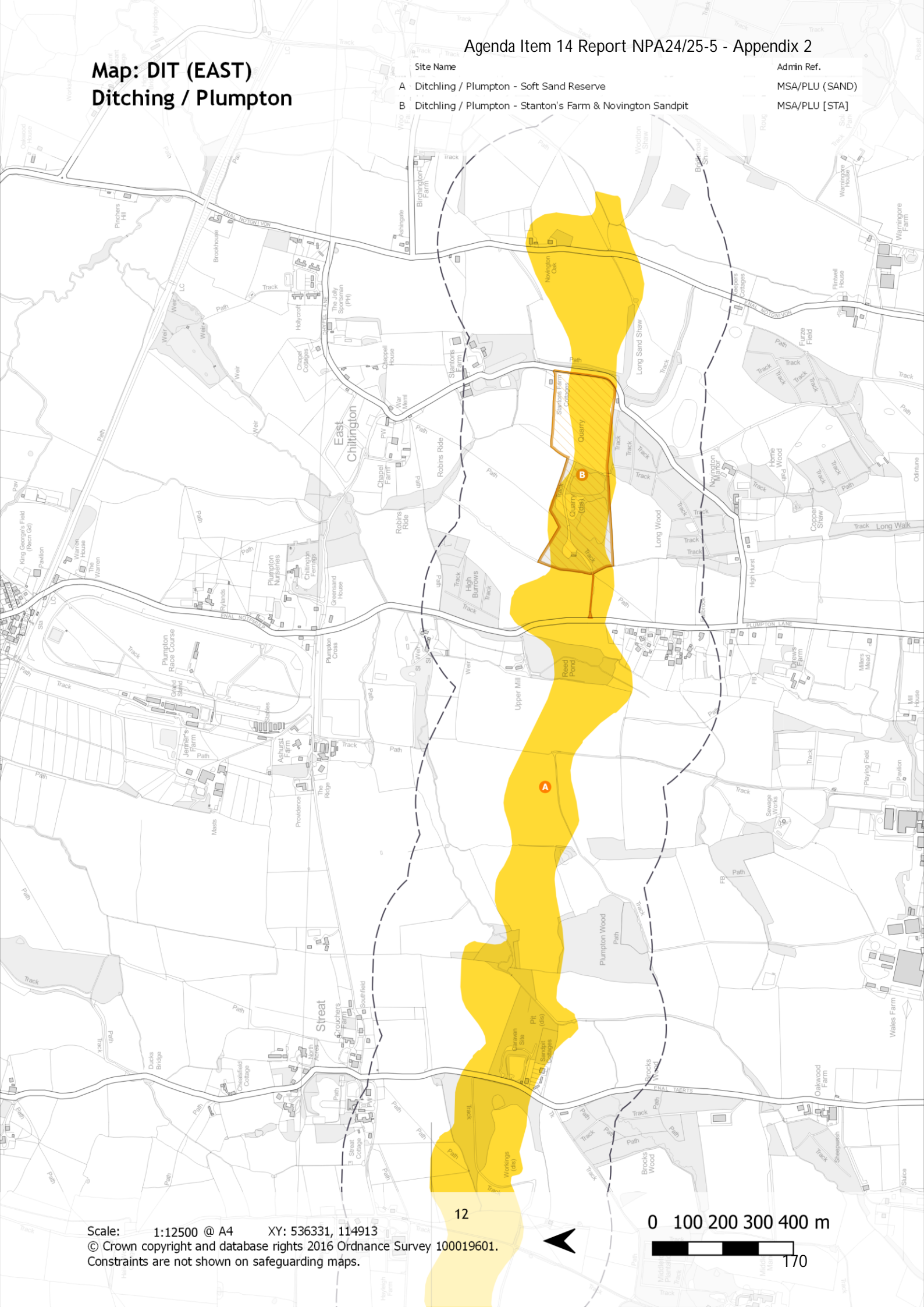
Map: DIT (EAST) Ditching / Plumpton

Site Name

- A Ditchling / Plumpton - Soft Sand Reserve
- B Ditchling / Plumpton - Stanton's Farm & Novington Sandpit

Admin Ref.

- MSA/PLU (SAND)
- MSA/PLU [STA]



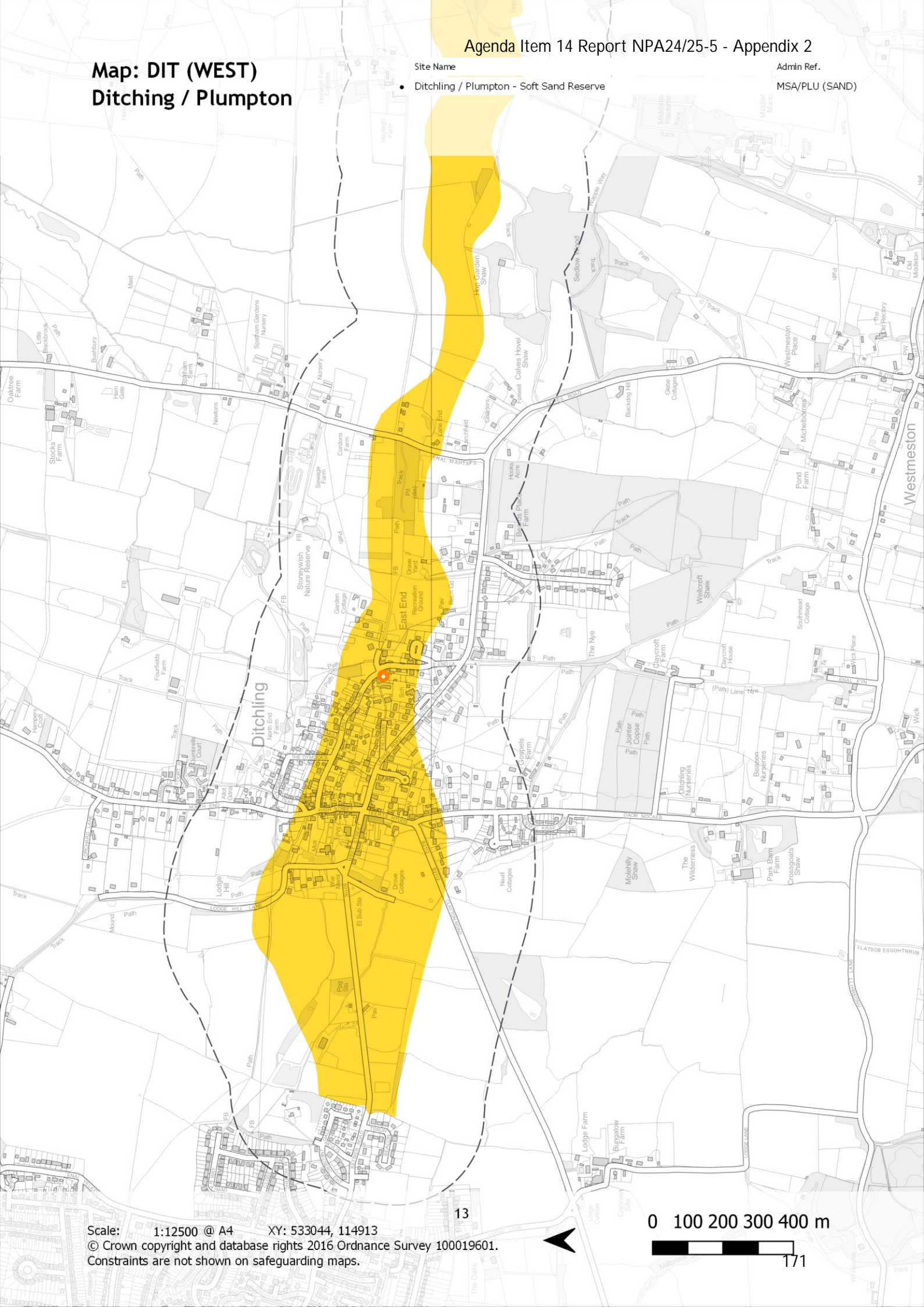
Map: DIT (WEST) Ditching / Plumpton

Site Name

Admin Ref.

- Ditchling / Plumpton - Soft Sand Reserve

MSA/PLU (SAND)



Scale: 1:12500 @ A4 XY: 533044, 114913

© Crown copyright and database rights 2016 Ordnance Survey 100019601.
Constraints are not shown on safeguarding maps.

0 100 200 300 400 m



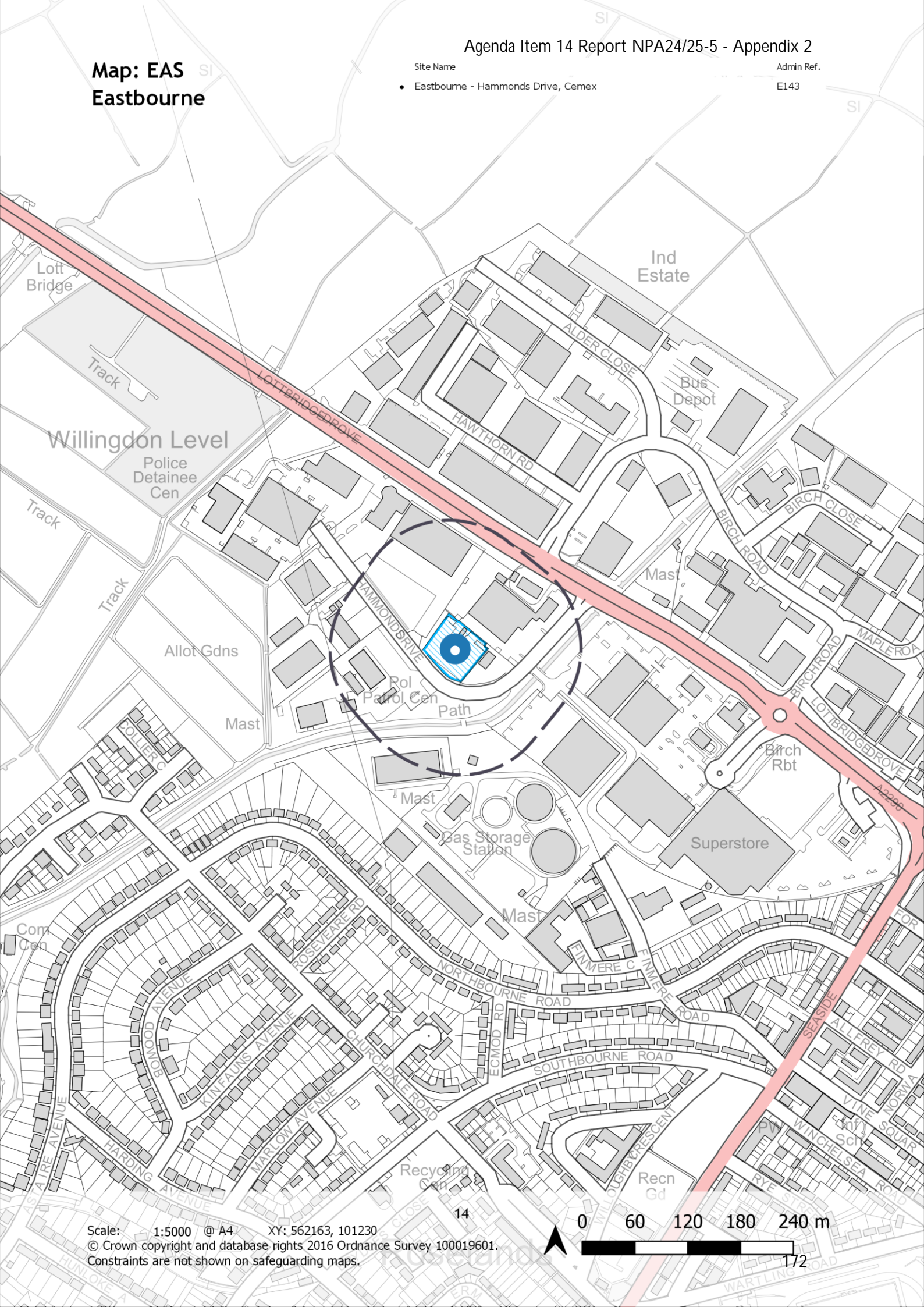
Map: EAS
Eastbourne

Site Name

Admin Ref.

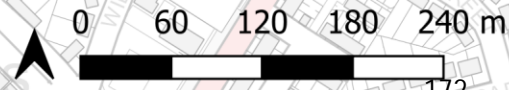
- Eastbourne - Hammonds Drive, Cemex

E143



Scale: 1:5000 @ A4 XY: 562163, 101230

© Crown copyright and database rights 2016 Ordnance Survey 100019601.
Constraints are not shown on safeguarding maps.



Map: FRA Framfield

Site Name

Admin Ref.

- Framfield - Squires Farm Ind. Estate, Knights Business Centre - Unit 8

E120



Scale: 1:5000 @ A4 XY: 550822, 118457

© Crown copyright and database rights 2016 Ordnance Survey 100019601.

Constraints are not shown on safeguarding maps.



173

Map: HAI
Hailsham

Site Name

Admin Ref.

- Hailsham - Diplocks Way, Hanson Premix

E144



Map: HAI (EAST) Hailsham (East)

Site Name	Admin Ref.
A Hailsham - Swan Barn Road, Coal Yard (The)	E153
B Hailsham - Swan Barn Road, HWRC	WCA/R



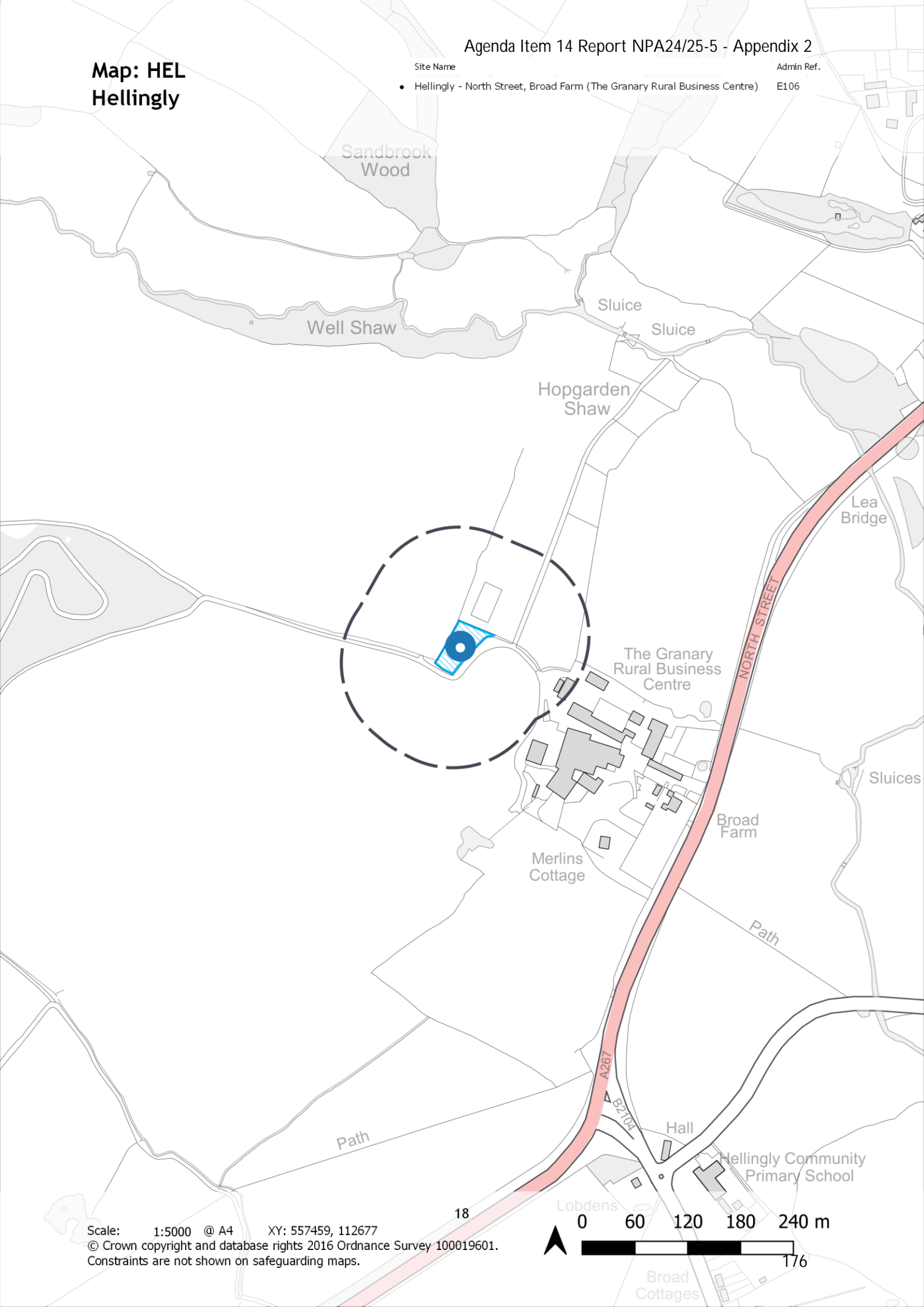
Map: HEL Hellingly

Site Name

Admin Ref.

- Hellingly - North Street, Broad Farm (The Granary Rural Business Centre)

E106



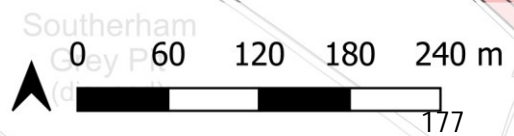
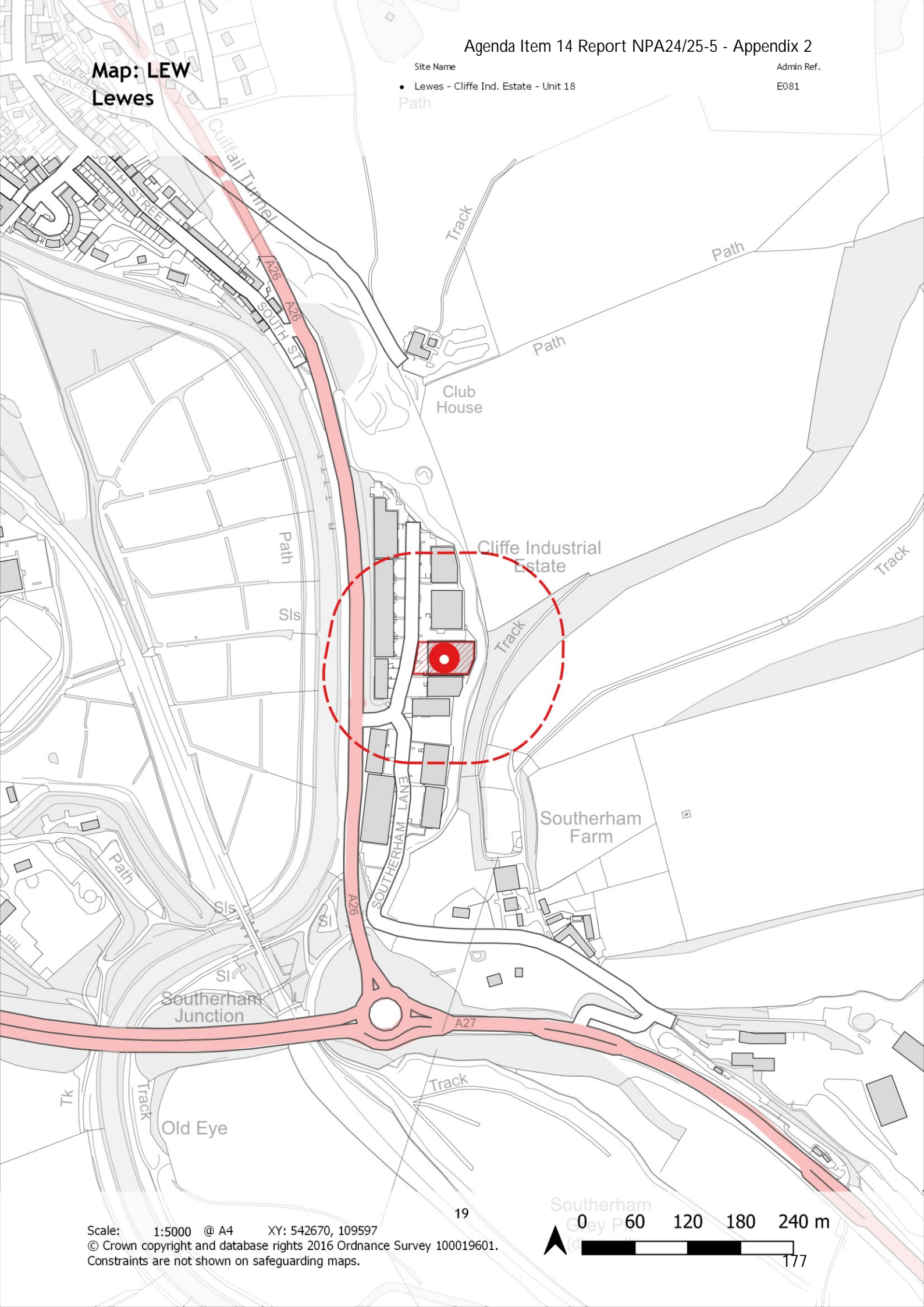
Map: LEW
Lewes

Site Name

Admin Ref.

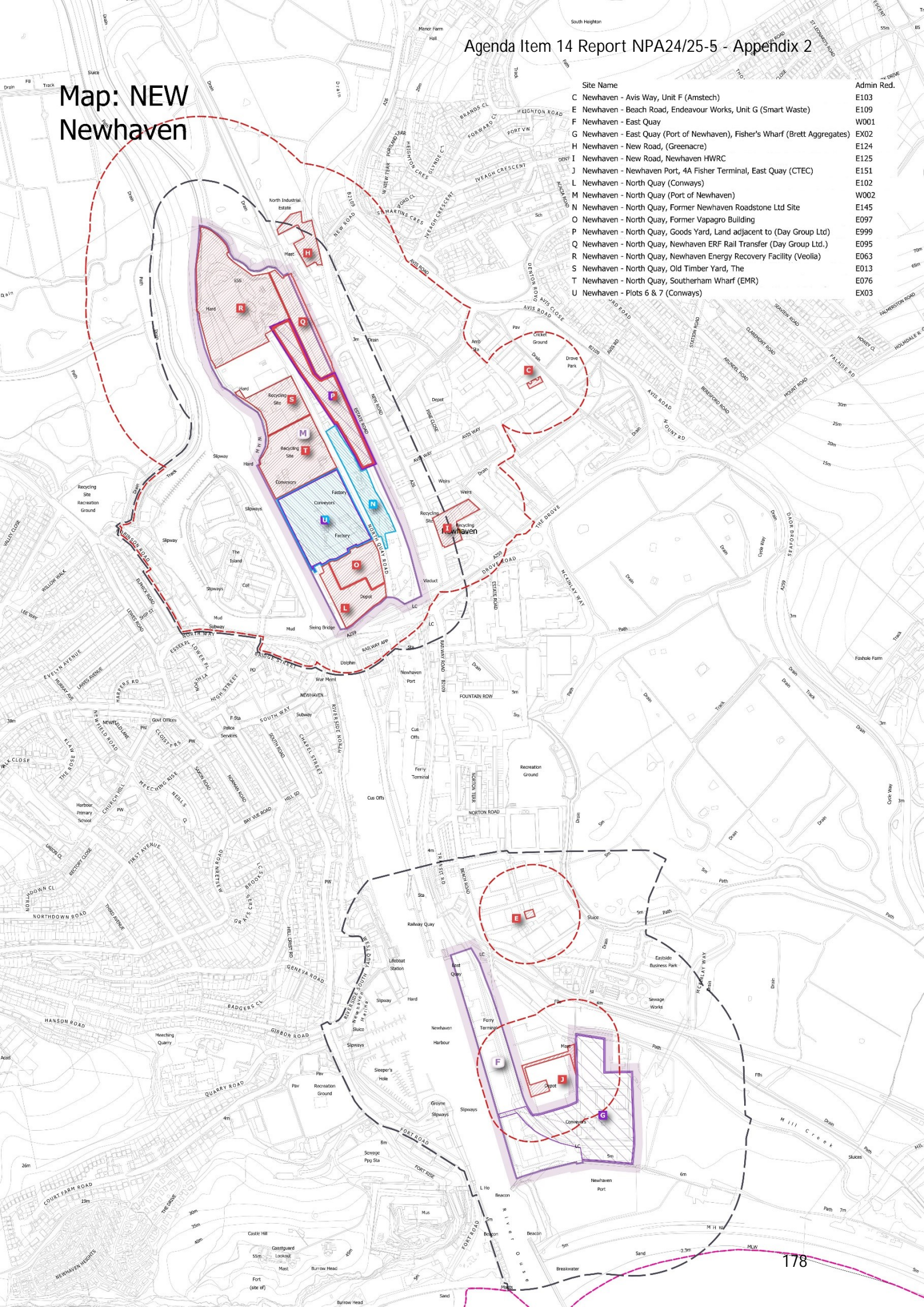
- Lewes - Cliffe Ind. Estate - Unit 18

E081



Map: NEW Newhaven

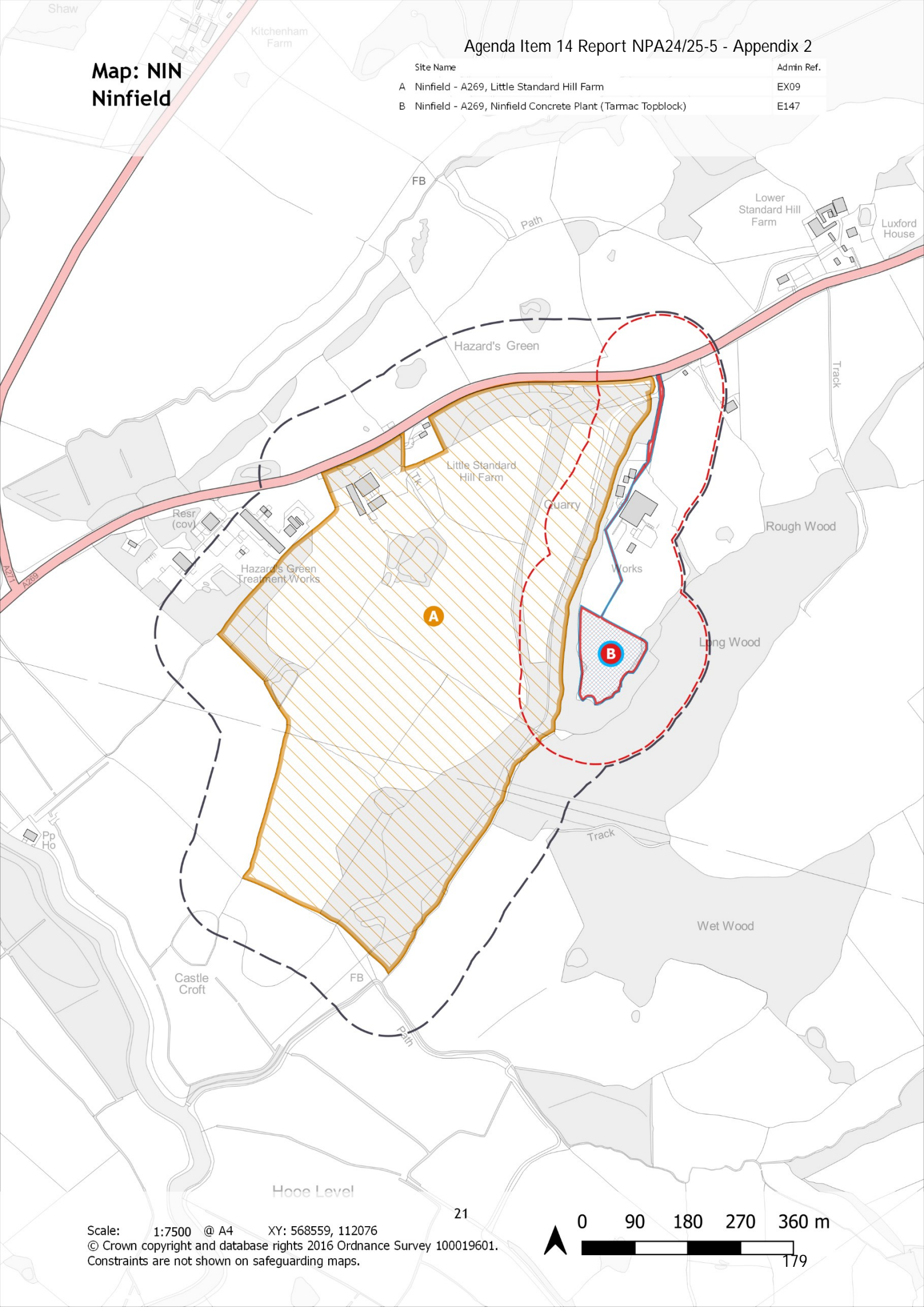
Site Name	Admin Ref.
C Newhaven - Avis Way, Unit F (Amstech)	E103
E Newhaven - Beach Road, Endeavour Works, Unit G (Smart Waste)	E109
F Newhaven - East Quay	W001
G Newhaven - East Quay (Port of Newhaven), Fisher's Wharf (Brett Aggregates)	EX02
H Newhaven - New Road, (Greenacre)	E124
I Newhaven - New Road, Newhaven HWRC	E125
J Newhaven - Newhaven Port, 4A Fisher Terminal, East Quay (CTEC)	E151
L Newhaven - North Quay (Conways)	E102
M Newhaven - North Quay (Port of Newhaven)	W002
N Newhaven - North Quay, Former Newhaven Roadstone Ltd Site	E145
O Newhaven - North Quay, Former Vapagro Building	E097
P Newhaven - North Quay, Goods Yard, Land adjacent to (Day Group Ltd)	E999
Q Newhaven - North Quay, Newhaven ERF Rail Transfer (Day Group Ltd.)	E095
R Newhaven - North Quay, Newhaven Energy Recovery Facility (Veolia)	E063
S Newhaven - North Quay, Old Timber Yard, The	E013
T Newhaven - North Quay, Southerham Wharf (EMR)	E076
U Newhaven - Plots 6 & 7 (Conways)	EX03



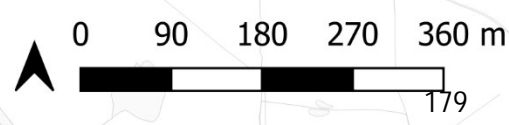
Agenda Item 14 Report NPA24/25-5 - Appendix 2

Map: NIN
Ninfield

Site Name	Admin Ref.
A Ninfield - A269, Little Standard Hill Farm	EX09
B Ninfield - A269, Ninfield Concrete Plant (Tarmac Topblock)	E147

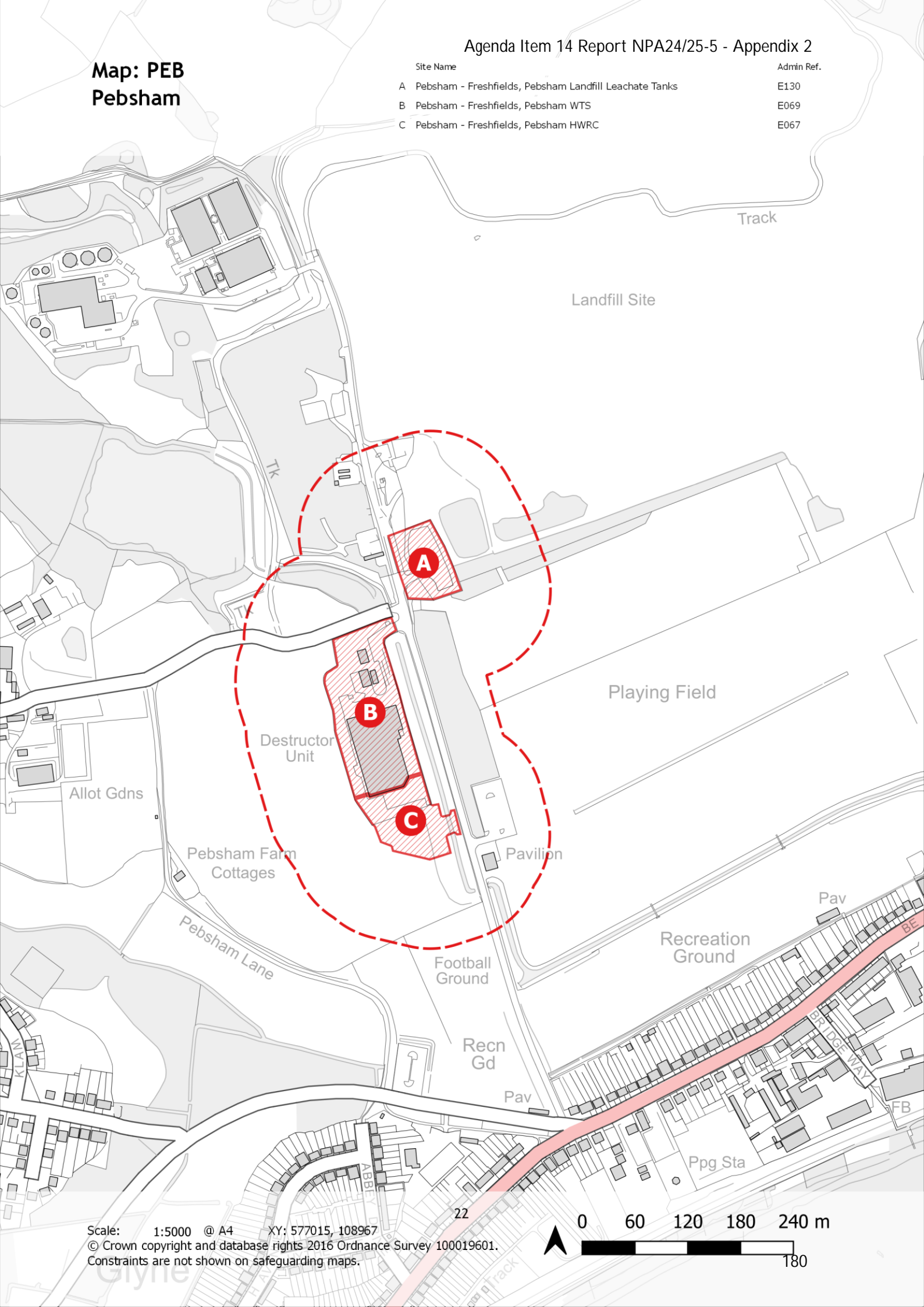


Scale: 1:7500 @ A4 XY: 568559, 112076
© Crown copyright and database rights 2016 Ordnance Survey 100019601.
Constraints are not shown on safeguarding maps.



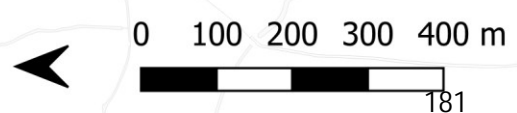
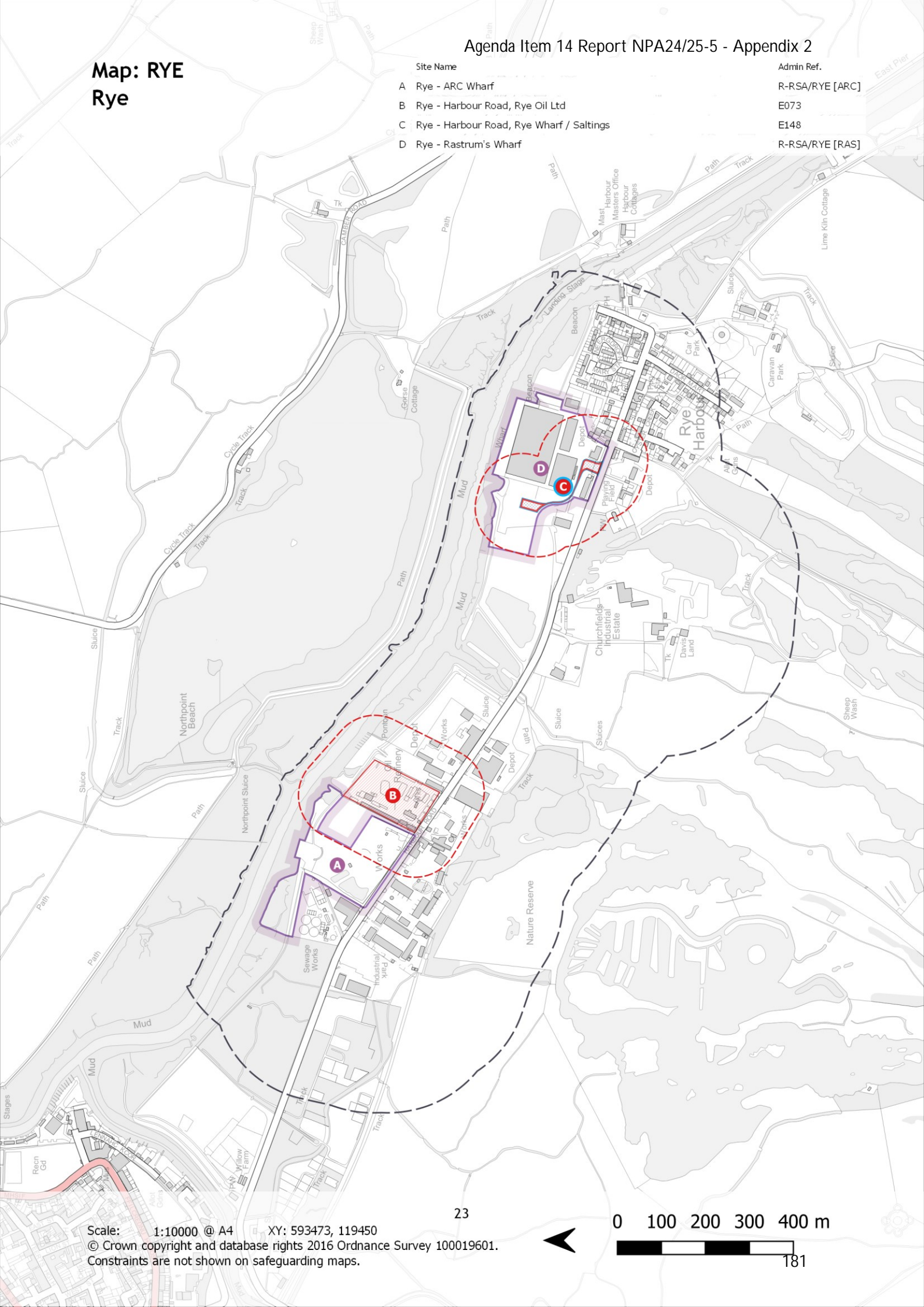
**Map: PEB
Pebsham**

Site Name	Admin Ref.
A Pebsham - Freshfields, Pebsham Landfill Leachate Tanks	E130
B Pebsham - Freshfields, Pebsham WTS	E069
C Pebsham - Freshfields, Pebsham HWRC	E067



**Map: RYE
Rye**

Site Name	Admin Ref.
A Rye - ARC Wharf	R-RSA/RYE [ARC]
B Rye - Harbour Road, Rye Oil Ltd	E073
C Rye - Harbour Road, Rye Wharf / Saltings	E148
D Rye - Rastrum's Wharf	R-RSA/RYE [RAS]



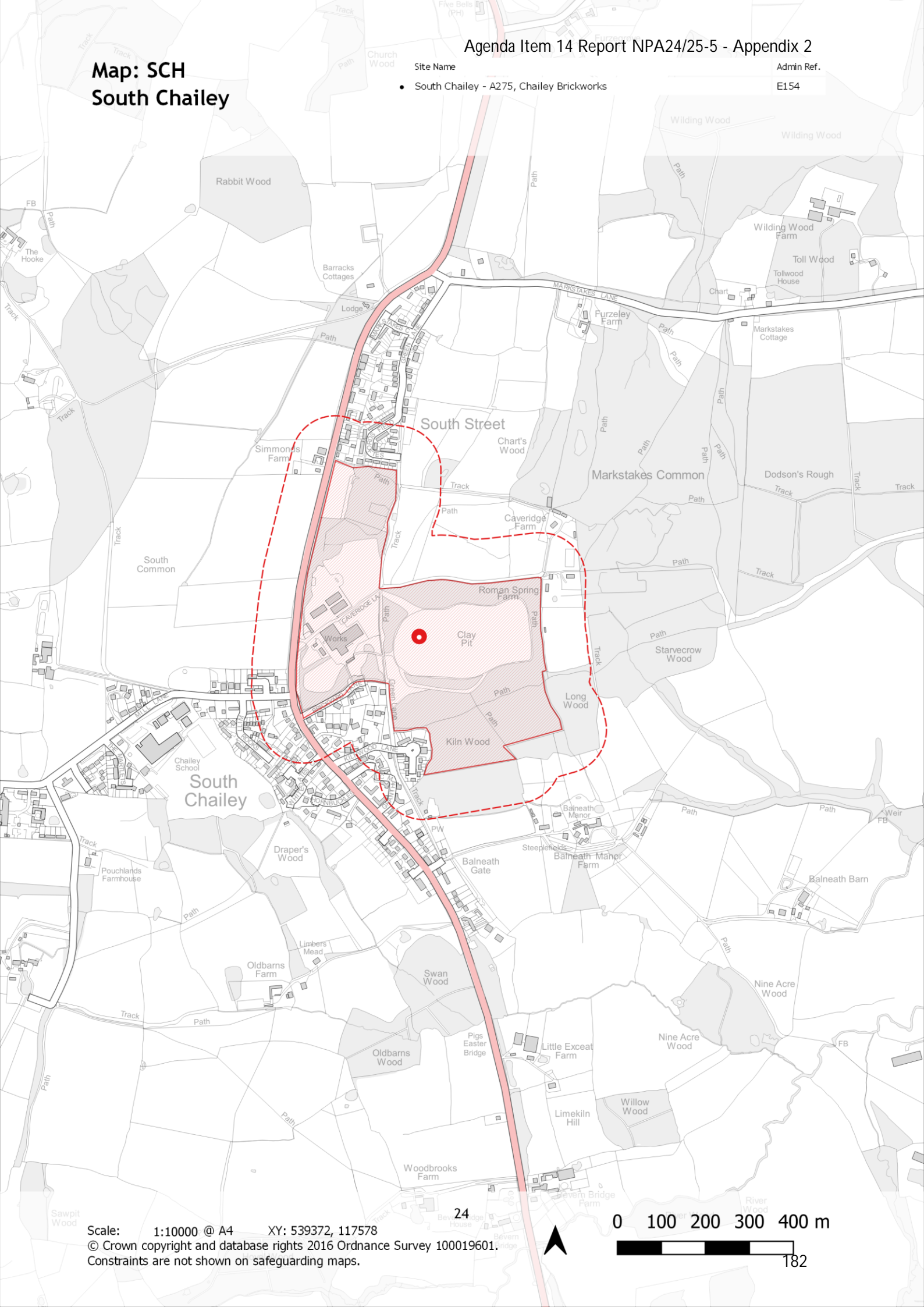
Map: SCH South Chailey

Site Name

Admin Ref.

- South Chailey - A275, Chailey Brickworks

E154



Scale: 1:10000 @ A4 XY: 539372, 117578

© Crown copyright and database rights 2016 Ordnance Survey 100019601.

Constraints are not shown on safeguarding maps.



0 100 200 300 400 m



MAP: RSA/D/2 Shoreham Port


This map replaces map RSA/D (Map 75) found on page 157 of the East Sussex, South Downs and Brighton & Hove Waste and Minerals Sites Plan 2017.

Label	Locality	Name	Ref
J	Shoreham	Shoreham (Port of)	W005
K	Shoreham, Port of	Britannia Wharf	ES02
L	Shoreham, Port of	Cemex Plant and Wharf	ES01



PORTSLADE-BY-SEA

Legend

-  Safeguarded Minerals Facility (Policy RM5)
-  Area within which facilities to land, process and handle, and associated storage of minerals and their consequential capacity are safeguarded (Policy RM5)

(C) Crown copyright and database rights 2022 Ordnance Survey 100019601. Constraints are not shown on safeguarding maps.

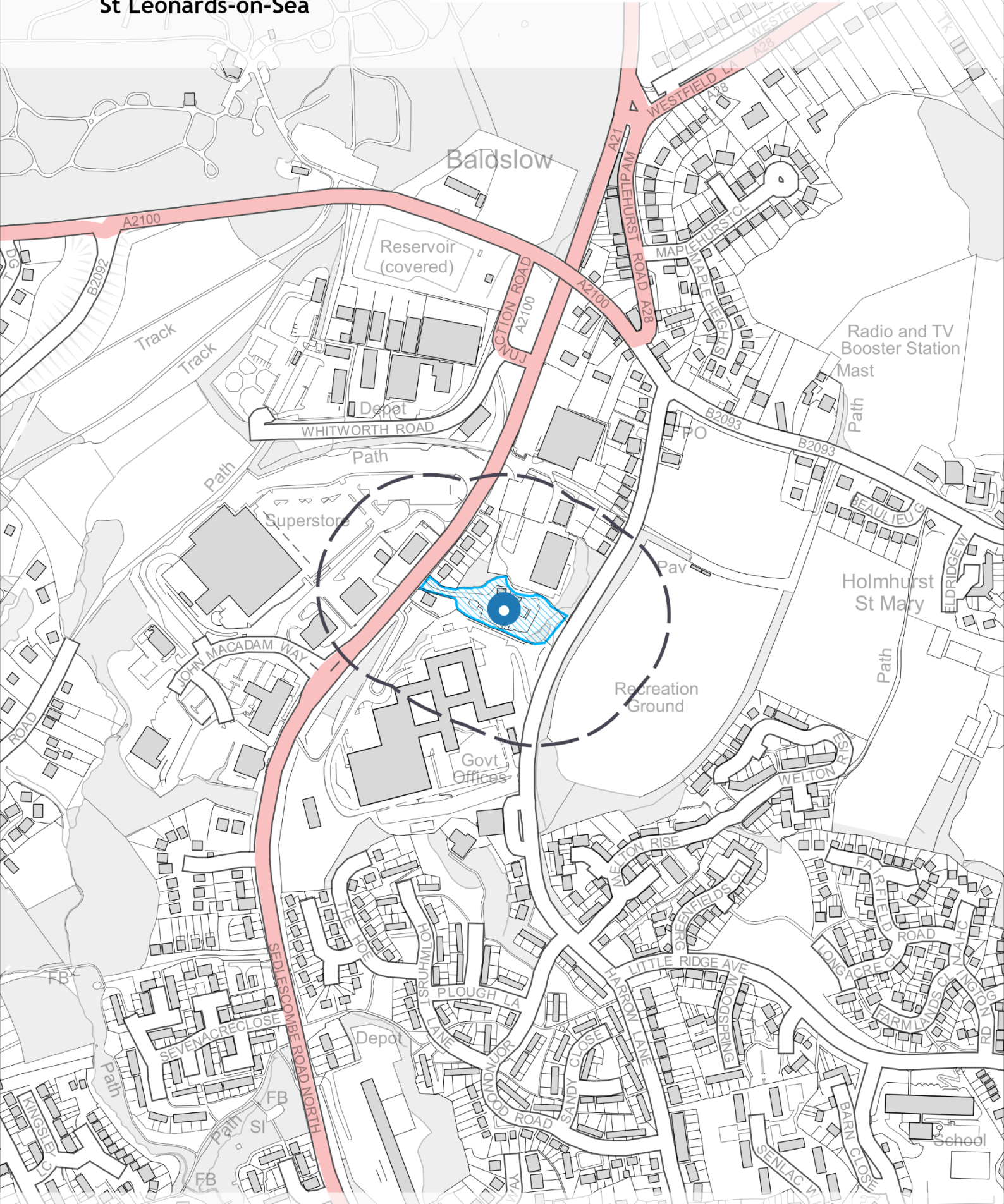
Map: STL St Leonards-on-Sea

Site Name

Admin Ref.

- St Leonards-on-Sea - Sedlescombe Road North (Hanson Concrete)

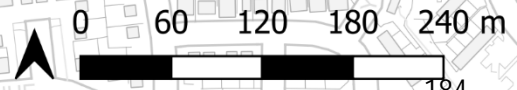
E149



Scale: 1:5000 @ A4 XY: 579738, 112896

© Crown copyright and database rights 2016 Ordnance Survey 100019601.

Constraints are not shown on safeguarding maps.



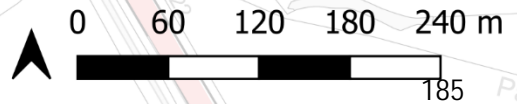
Map: UCK Uckfield

Site Name

Admin Ref.

- Uckfield - Bellbrook Industrial Estate, Unit 19

E082



Withdrawn Maps

The following safeguarding and consultation areas are withdrawn:

East Sussex, South Downs and Brighton & Hove Waste and Minerals Sites Plan (2017)

Reference	Title	WMSP Page	Map Re-placed?
Minerals Safeguarding Areas			
MSA/H	Broomhill, Lydd (Sand and Gravel)	150	✗
MSA/H	Scotney Court, Lydd (Sand and Gravel)	150	✗
MSA/H	Scotney Court extension / Wall Farm, Lydd (Sand and Gravel)	150	✗
MSA/I	Stanton's Farm and Novington Sandpit, Plumpton (Building Sand)	151	✓
MSA/G	Little Standard Hill Farm (Clay)	149	✓
Safeguarded Waste Sites			
WCA/D	Brett Concrete Works (Unit 1), Brett Drive, Bexhill (SWS)	100	✓
WCA/H	Church Fields, Rye Harbour Road, Rye (AGG)	104	✗
WCA/I	City Recycling Centre & Ferry Wharf, Portslade-By-Sea (SWS/AGG)	105	✗
WCA/L	Downbarn Farm, Ninfield (AGG)	108	✗
WCA/AB	Newhaven (ALOC/SWS/AGG/HRC)	124	✓
WCA/AE	Pebsham HWRC & WTS (SWS/HRC)	127	✓
WCA/AJ	Tarmac Topblock, Ninfield (AGG)	132	✗
Safeguarded Wharves and Railheads			
RSA/C	Rye (Port of), safeguarded wharves	156	✓
RSA/D	Shoreham Port (area within which facilities to land, process and handle, and associated storage of minerals and their consequential capacity are safeguarded)	157	✓

Planning Policy & Development Management

Planning & Environment Service
Communities, Economy & Transport
East Sussex County Council
County Hall
St Anne's Crescent
Lewes
East Sussex
BN7 1UE
01273 481846

Planning Directorate

South Downs National Park Authority
South Downs Centre
North Street
Midhurst
GU29 9DH
0300 303 1053

Planning Policy

Brighton & Hove City Council
Hove Town Hall
Norton Road
Hove
BN3 2BQ
01273 292505

East Sussex, South Downs and Brighton & Hove
Waste and Minerals Local Plan

Waste and Minerals Local Plan Review

Sustainability Appraisal
Main Modifications Addendum

August 2023

Preamble & Copyright

Version: 27
Date: 25/08/2023

Copyright: © East Sussex County Council 2023.

1.	INTRODUCTION	2
2.	CONTEXT FOR ADDENDUM - PROPOSED MAIN MODIFICATIONS	2
3.	CRITERIA FOR DECIDING IF REASSESSMENT IS REQUIRED.	3
4.	ASSESSMENT OF PROPOSED MODIFICATIONS	5
5.	UPDATED ASSESSMENTS	10
6.	CONCLUSION	20
7.	NEXT STEPS	20

1. Introduction

- 1.1 This document is an addendum to the East Sussex, South Downs and Brighton & Hove Waste and Minerals Local Plan: Revised Policies Document Sustainability Appraisal (August 2021).
- 1.2 The East Sussex, South Downs and Brighton & Hove Waste and Minerals Revised Policies Document (RPD) is a draft local plan document that sets out the Authorities proposals to amend the WMP and WMSP by changing the land use strategy in relation to aggregate provision and making a number of other alterations to those plans.
- 1.3 The Sustainability Appraisal is based on, and updates previous sustainability assessments undertaken during the preparation of the Waste and Minerals Plan (WMP) and Waste and Minerals Sites Plan (WMSP). Using the updated framework, it contains an assessment of the RPD and makes recommendations which the Authorities preparing the RPD can consider during its preparation.
- 1.4 For the purposes of this Sustainability Appraisal, “the Plan” refers to the East Sussex, South Downs and Brighton & Hove Waste and Minerals Plan (WMP), East Sussex, South Downs and Brighton & Hove Waste and Minerals Sites Plan (WMSP) and East Sussex, South Downs and Brighton & Hove Revised Policies (RPD) in combination, also known as the Waste and Minerals Local Plan (WMLP), whilst the RPD or revised policies refers to the proposed amendments.

2. Context for Addendum - Proposed Main Modifications

- 2.1 Since the publication of the East Sussex, South Downs and Brighton & Hove Waste and Minerals Local Plan: Revised Policies Document Sustainability Appraisal in August 2021, East Sussex County Council, Brighton & Hove City Council and the South Downs National Park Authority, which are collectively known as the Authorities, held a public consultation on the legal compliance and soundness of the Draft Revised Policies, after which the RPD and its supporting documents were submitted to Government. This then started the current Public Examination being undertaken by independent Government Inspectors.
- 2.2 During the Public Examination, the Authorities have proposed several modifications to the RPD to address some of the matters raised in the consultation and Public Examination. Other modifications have also been proposed to fix factual, typographic, and other minor errors.

East Sussex, South Downs and Brighton & Hove Waste and Minerals Local Plan: Revised Policies Document
Sustainability Appraisal Main Modifications Addendum (March 2020) - 3. Criteria for deciding if reassessment is required.

- 2.3 This addendum consists of two main parts, the first is an assessment of whether the proposed modifications alter the conclusions of the SA, and if so a reassessment of the relevant sections of the SA forms the second part of this addendum. It will focus on those modifications considered to be “main modifications”, i.e., those that have the potential to make the biggest difference, rather than the more minor corrections.
- 2.4 As these modifications are refined policies based on previously selected options as set out in the SA, the options considered, and their assessments do not require update at this time.
- 2.5 Since the publication of the Sustainability Appraisal in August 2021 the legislative, policy, guidance context is broadly unchanged. The Government is currently seeking to introduce proposals to reform the planning system through the Levelling Up and Regeneration Bill and changes to the National Planning Policy Framework; and are also seeking to introduce a mandatory 10% gain in biodiversity requirement for most future development. In the Plan Area, no new environmental sites of national or international importance have been designated, nor have any existing designations been altered since the publication of the Sustainability Appraisal. The issues present in the Plan Area identified in the Sustainability Appraisal remain unchanged. There are, therefore, no updates to other sections of the Sustainability Appraisal in this addendum.

3. Criteria for deciding if reassessment is required.

- 3.1 To assess whether a re-assessment of a policy and its supporting text is required, the following process is used:
- 3.2 First, the changes proposed are identified. Of the changes identified, those that are minor in nature, such as minor typographical corrections, are discounted.
- 3.3 Consideration is then given as to if a reassessment is required, in doing so, the following questions are considered:
 - Are the proposed changes likely to alter the outcome of the assessment of any of the criteria against which the policy was assessed?
 - If so, would the change in outcome result in a significant change? i.e., would a criterion previously assessed to be not applicable, now be relevant, or where an assessment took place, a significant change to the impact or significance of that effect?
 - Additionally, would the proposed change result in additional areas or localities being affected and / or mitigation being recommended?

East Sussex, South Downs and Brighton & Hove Waste and Minerals Local Plan: Revised Policies Document
Sustainability Appraisal Main Modifications Addendum (March 2020) - 3. Criteria for deciding if reassessment is required.

- 3.4 **If it is identified that the answer to any of the above questions is yes, then a reassessment of that policy and its supporting text is likely to be appropriate.**

4. Assessment of Proposed Modifications

4.1 The table below sets out the key changes and an assessment of whether reassessment is required.

Section [Main Mod No.]	Key Alterations Proposed Following Public Hearings	Is Sustainability Appraisal reassessment required?
1. Introduction & 2. Summary of Policy Review [MM01]	Change of Plan Period to match Waste and Minerals Plan Vision, i.e., to the year 2030.	No - Alteration of plan timescale, reducing it from 15 to 11 years, does not alter the principle and contents of the policies being assessed within the Sustainability Appraisal.
1. Introduction & 2. Summary of Policy Review [MM01]	New paragraphs added to explain and justify the modified plan period to 2030.	No - The additional supporting text provides the reader with an explanation for the plan period change and justifies the change.
2. Summary of Policy Review [MM01]	Additional column is added to the summary of policy review table at section 2 to provide further information on whether policy review is likely to have an impact on other policies in the WMLP.	No - This modification provides clarity on how revised policies will affect other policies in the WMLP. The proposed modification will not have an overall effect on the conclusion of the SA.
4. Overarching Strategy - Minerals and Waste Development affecting the South Downs (RV1) [MM02]	Modifications to policy to explain how development should contribute to the outcomes, objectives and priorities of the relevant Management Plan of the South Downs National Park or High Weald AONB and modifications to the supporting text reducing the use of acronyms in the document.	No - Alterations do not materially affect the policy's aims and likely outcomes and the removal of acronyms result in further clarity of the policies phrasing.

<p>4. Overarching Strategy - Minerals and Waste Development affecting the South Downs (RV1) [MM02]</p>	<p>Additional policy wording added clarify acronyms and provide clarification of what constitutes a designated area.</p>	<p>No - Minor modifications to policy wording to ensure policy is clear, this does not have an effect on the intention of the policies or the outcome when the policy is applied. Further reassessment is not required.</p>
<p>4. Overarching Strategy - Minerals and Waste Development affecting the South Downs (RV1) [MM02]</p>	<p>Modifications to two footnotes to policy RV1 To make clear how major development is determined in relation to development in the protected landscapes and to ensure consistency in what is deemed a small-scale waste facility.</p>	<p>No - The modifications proposed to the footnotes will ensure the policy can be applied consistently by the user, the modifications do not change the outcome expected when the policy is applied, and, therefore, there is no need for re-assessment.</p>
<p>5. Providing for Waste (RW1) [MM03]</p>	<p>Clarification of supporting text in introduction to specify the types of application that the policy relates to.</p> <p>Additional supporting text added summarising relevant sections of the NPPF that informed the policy.</p> <p>Additional supporting text added providing context in relation to net self-sufficiency, the South East Waste Planning Authority Group Statement of Common Ground, waste management provision within the WMLP and Policy WMP5.</p> <p>Additional supporting text justifying the chosen Area of Focus in policy.</p> <p>Added cross reference to WMP19 Co-location of Complementary Facilities.</p>	<p>No - Clarification provides helpful guidance to reader but does not alter scope of the policy’s applicability. Added supporting text provides context and justification but does not alter the effect of the policy.</p>
<p>6. Providing for Minerals - Sustainable</p>	<p>Modifications to policy removing reference to “innovative” development and altering text to</p>	<p>No - Removing the word ‘Innovative’ and its replacement with “maximise the sustainable use of aggregates” does not impact upon the aims and</p>

<p>use of Aggregates (RM0) [MM04]</p>	<p>read “maximise the sustainable use of aggregates” and aligning it with existing policy WMP3a.</p> <p>Clarification in policy in respect of who will be supported during local plan preparation.</p> <p>Deletion of supporting text in 6.6; paragraph 6.7 moved into policy for clarity.</p>	<p>objectives of the policy in terms of encouraging the sustainable use of aggregates. Other clarifications will not affect assessed likely effects of policy. The alterations are considered to not impact upon the assessment within the Sustainability Appraisal.</p>
<p>6. Providing for Minerals - Provision of Aggregates for the Plan Area (RM1) [MM05]</p>	<p>Additional supporting text providing context and justification in relation to the provision of aggregates.</p> <p>Additional supporting text addressing the determination land-won aggregate development.</p> <p>Review of quantity of aggregate provision stated within policy.</p> <p>New policy clause added (3) which now includes support for proposals for land won aggregate extraction.</p>	<p>Yes - The addition of a new policy clause (3) which allows for land won extraction will affect the intention of Policy RM1 and the potential outcomes when the policy is applied. Clause 3 allows for the support of new land-won aggregate extraction where any proposal complies with other relevant policies within the Development Plan and does not result in unacceptable adverse impacts.</p>
<p>6. Providing for Minerals - Provision for an additional extraction area at Aldershaw Farm (RM2) [MM06]</p>	<p>Clarification of the requirements within the policy including the need for an Environmental Impact Assessment and safeguarding of Beauport Park Local Wildlife Site.</p> <p>Additional supporting text providing guidance on required Transport Assessment and Site Management Plan for management of impacts arising from vehicle movements.</p>	<p>No - The amendments to the policy do not materially impact on either the likely outcome of the policy or the existing assessment of the policy within this Sustainability Appraisal.</p>

<p>6. Providing for Minerals - Introduction to Minerals Safeguarding [MM07]</p>	<p>Insertion of new introduction to minerals safeguarding.</p>	<p>No - This additional introductory text is considered to be a <i>de minimis</i> alteration (minimal alteration) and to have no impact on the Sustainability Appraisal.</p>
<p>6. Providing for Minerals - Safeguarding Mineral Resources (RM3) & Prior Extraction of Mineral Resources (RM4) [MM08]</p>	<p>Merging of Policies RM3 and RM4 into single Policy. Alteration to policy text in relation to when development will be acceptable. Remove reference to “satisfaction of MPA” and “operation”. Clarified definition of “sites” in policy. Additional supporting text detailing the approach in plan to extent of mineral safeguarding areas for sharp sand, and justification for departing from national policy, where applicable. Include detail of approach as to what criteria and intelligence is required when safeguarding. Additional supporting text explaining application of policy in respect of Mineral Resource Assessments and Prior Extraction.</p>	<p>Yes - By combining the two policies it is considered that the new joint policy will need to be reviewed to see if any material alterations to the Sustainability Appraisal will result. Policy RM3 now covers both Minerals Safeguarding Areas and non-sterilisation of mineral resources. There is alteration to wording relating to Minerals Safeguarding Areas which now says that areas are feasible rather than viable, this semantic change could lead to potentially more sites being safeguarded and therefore have a knock-on impact on the results of the previous Sustainability Appraisal. The policy although supporting further safeguarding, also permits development near Mineral Safeguarding Areas if it can be demonstrated in an Assessment that specific identified requirements are met.</p>
<p>6. Providing for Minerals - Safeguarding Minerals Infrastructure (RM5) [MM09]</p>	<p>Consequential change as a result of MM07 and MM08 that removes the references to the Minerals Infrastructure Safeguarded Areas being periodically reviewed as required in policy text.</p>	<p>No - Change does not affect direction of policy and re-assessment unlikely to return different results.</p>
<p>6. Providing for Minerals - Safeguarding facilities for concrete</p>	<p>Introduction text clarified in relation to brickmaking plant / factory & plasterboard.</p>	<p>No - The proposed alterations are considered to not significantly change the direction of policy and consequently are assessed to be <i>de minimis</i>.</p>

<p>batching (RM6) [MM10]</p>	<p>Reference to Agent of Change added to policy and supporting text.</p> <p>Modification to remove specified facilities and reverting of policy wording to refer to “minerals infrastructure”.</p> <p>Modification to include manufacturing within RM6.</p>	
<p>6. Providing for Minerals - Minerals Consultation Areas (RM7) [MM11]</p>	<p>Additional supporting text providing context and justification in relation to extent of Mineral Consultation Areas.</p> <p>Policy text reworded for clarity; no material change to policy.</p>	<p>No - Policy direction is not changed and re-assessment unlikely to return different results.</p>
<p>7. Development Management Policies - Environment and Environmental Enhancement (RD1) [MM12]</p>	<p>Explanatory text now explicitly refers to the safeguarding of designated areas, local, national and international.</p> <p>Alterations to text of when permission will not be granted and addition of ‘functional habitat’ clause.</p>	<p>Yes - Changes proposed to clarify the handling of soils and definition of functional habitat. Clarification of when the benefits of development can outweigh protected designations added to policy schedule. These alterations could possibly lead to alterations to the outcomes determined in the Sustainability Appraisal.</p>
<p>8. Implementation and Monitoring [MM13]</p>	<p>No significant alterations however amendments to the wording of the original explanatory text and text within the Monitoring Tables.</p>	<p>No - Alterations proposed are very minor and considered to be a <i>de minimis</i> alteration and to have no impact on the Sustainability Appraisal.</p>

5. Updated Assessments

5.1 Further to the assessment undertaken under section 3 of this document, the following assessments have been updated:

- 6. Providing for Minerals - Provision of Aggregates for the Plan Area (RM1) [MM05].
- 6. Providing for Minerals - Safeguarding Mineral Resources (RM3) & Prior Extraction of Mineral Resources (RM4) [MM08].
- 7. Development Management Policies - Environment and Environmental Enhancement (RD1) [MM12].

5.2 The re-assessments were undertaken using the same methodology as set out in Section 5 of the Sustainability Appraisal, (pages 44 - 53).

RM1: Provision of Aggregates

Policy RM1 revises Policies WMP11. The revised policy changes the direction of the strategy from the existing strategy which monitoring has indicated is unlikely to be achieved. The assessment below has been undertaken using that as the status-quo.

Change Log

SA Version	Note
Regulation 18 Consultation Draft	<ul style="list-style-type: none"> Initial assessment.
Regulation 19 Consultation Draft	<ul style="list-style-type: none"> Assessment republished unchanged.
Proposed Main Modifications	<ul style="list-style-type: none"> Main Modifications Re-assessment: Key change(s) - New clause (3) added to policy which allows for the support of new land-won aggregate extraction where any proposal complies with other relevant policies within the Development Plan and does not result in unacceptable adverse impacts. This is intended to address speculative applications; the plan does not include any new allocations.

Assessment

Objectives	Short	Me- dium	Long	Comments	Prob	Dir/Ind	Rev?
1. To Avoid negative effects and enhance positive effects on health.	+	+	+	<p>The provision of minerals indirectly improves human health by enabling the continued development of villages, towns and cities. The use of existing sites and promotion of sustainable transport modes will concentrate traffic movements around existing facilities. However, these would have been considered when permission was originally granted.</p> <p>Potentially Affected Locations: <u>Urban Areas</u>.</p>	M	I	X
2. To protect the amenity of residents and neighbouring land uses.	+/ -	+/ -	+/ -	<p>The use of existing sites and promotion of sustainable transport modes will concentrate traffic moments around existing facilities. This potentially will have a negative impact on the amenity of residents and neighbouring land uses but will reduce impacts in other areas.</p> <p>Potentially Affected Locations: <u>Minerals Facilities - Areas near</u>.</p>	M	D	X
3. To improve equality and access to sustainable waste management.	N/A	N/A	N/A	No impacts identified.			

4. To minimise waste generation and disposal to land.	N/A	N/A	N/A	No impacts identified.			
5. To ensure the sustainable use of local mineral resources.	+	+	+	The Policy in general contributes positively to the sustainable use of minerals. The Plan supports aggregate provision from all sources: recycled, secondary, marine and land-won. Continued emphasis on existing minerals importation facilities will also indirectly support their safeguarding. Potentially Affected Locations: <u>Minerals Facilities</u> .	H	D	X
6. To maintain and improve water quality.	N/A	N/A	N/A	No impacts identified.			
7. To seek the protection of and sustainable use of water resources.	N/A	N/A	N/A	No impacts identified.			
8. To reduce risk and impact of flooding.	N/A	N/A	N/A	No impacts identified.			
9. To limit the causes of and adapt to climate change.	+	+	+	Policy supports the provision of recycled aggregates facilities, which will reduce the need for raw materials. Potentially Affected Locations: <u>Sand and Gravel Resource</u> .	H	D	X
10. To protect air quality and reduce air pollution.	+/-	+/-	+/-	The use of existing sites and promotion of sustainable transport modes will concentrate traffic movements around existing facilities, which should have suitable accesses to the road network. This is likely to help minimise the effect on areas suffering from air pollution. Likewise, the emphasis on sustainable transport methods may also help. On balance, it is assessed that it is likely to have a minor positive effect. Potentially Affected Locations: <u>Minerals Facilities - Areas near, Minerals Facilities - Connecting roads, and areas near connecting roads, Ports & Wharves - Areas near, Ports & Wharves - Connecting roads, and areas near connecting roads, AQMA Designated Areas</u> .	M	I	X
11. To reduce adverse impacts of transporting waste and minerals on the environment.	+/-	+/-	+/-	Existing facilities will enable the continued import of material into the Plan Area. Existing HGV travel patterns are likely to alter as Lydd Quarry reaches the end of its permitted reserves proportionate to its supply. The Plan anticipates that the material provided at Lydd is likely to be	M	D	X

				<p>replaced by supply from the ports and railheads within the Plan Area (Shoreham, Newhaven, and Rye). The Policy supports local supply of minerals, in the event of a speculative proposal, where it meets the policies as set out in the Development Plan. The policy also generally encourages use of sustainable transport of minerals and indirectly supports safeguarding of existing facilities by enabling development within sites.</p> <p>Potentially Affected Locations: <u>Minerals Facilities (in and near Plan Area) - Connecting roads, and areas near connecting roads, Mineral Resources (Unconstrained and Viable) - Areas near.</u></p>			
12. To conserve and enhance important soil functions and types.	N/A	N/A	N/A	No impacts identified.			
13. To protect, conserve and enhance East Sussex and Brighton & Hove's countryside and historic and built environment.	+	+	+	<p>The use of existing sites should reduce the number of required facilities to be provided elsewhere. Clause three of the policy requires that it meet the other policies within the Development Plan, several of which specifically exist to protect the historic & built environment. A broad number of locations across the plan area that could benefit include the High Weald Area of Outstanding Natural Beauty, South Downs National Park, historic environment, and its setting including listed buildings etc, and features of local historic or architectural interest. The policy also seeks to used existing and developed land.</p> <p>Potentially Affected Locations: <u>Plan Area.</u></p>	M	I	X
14. To protect, conserve and enhance East Sussex and Brighton & Hove's biodiversity and geodiversity.	-	-	-	<p>The Plans seeks to use marine dredged aggregate to in part meet the needs of the Plan Area. Marine dredging may have negative effects on marine biodiversity and marine habitats where it occurs. Assessment and mitigation of this effect will have been subject of assessment by the Marine Management Organisation in preparation of its Marine Plans and marine dredging licensing regime.</p> <p>Potentially Affected Locations: <u>Licensed & Identified Marine Areas for Aggregate Dredging (Outside of Plan Area).</u></p>	M	I	✓
15. To increase energy efficiency and the proportion of energy generated from renewable sources.	N/A	N/A	N/A	No impacts identified.			
16. To contribute to the growth of a	++	++	++	The continued provision of minerals will help support the construction of housing and infrastructure.	H	D	X

sustainable and diversified economy				Potentially Affected Locations: <u>Plan Area</u> .			
17. To provide employment opportunities and develop and maintain a skilled workforce.	+	+	+	The continued support of existing landing and import facilities, particularly in the Rye and Newhaven areas, has the potential to provide skills in the minerals industry in those areas. Potentially Affected Locations: <u>Port of Newhaven</u> , <u>Port of Rye</u> .	M	I	X

RM3: Safeguarding Minerals Resources

Policy RM3 revises Policies WMP14 and SP8. The alterations to the policy involve the removal of naming safeguarded sites, although these are still identified on the policies map, and removing a direct reference to prior extraction, which is now addressed through RM4. The identified mineral safeguarding areas (MSAs) have been altered through the extension of the MSA over the entire, albeit limited, soft-sand reserve and the removal of the Scotney Court and Scotney Court Extension and Broomhill, Lydd MSAs. In the case of the removal of sites near Lydd, justification relates to the minerals being already worked or there being no potential to work or develop non-minerals development owing to environmental protection designations on those areas. Policy SP8 also states: "The prior extraction of minerals should be considered by the MPA in relation to any non-minerals development". This will be replaced by Policy RM3 and the assessment below assumes Policies WMP14 and SP8 as the status-quo.

Change Log

SA Version	Note
Regulation 18 Consultation Draft	<ul style="list-style-type: none"> Initial assessment.
Regulation 19 Consultation Draft	<ul style="list-style-type: none"> Assessment republished unchanged.
Proposed Main Modifications	<ul style="list-style-type: none"> Draft Policies RM3 and RM4 merged into an updated version of RM3. Assessment combined and updated. After review, assessment conclusions remain unchanged from assessment of RM3 and RM4.

Assessment

Objectives	Short	Medium	Long	Comments	Prob	Dir/Ind	Rev?
1. To Avoid negative effects and enhance positive effects on health.	N/A	N/A	N/A	No impacts identified.			

2. To protect the amenity of residents and neighbouring land uses.	N/A	N/A	N/A	No impacts identified.			
3. To improve equality and access to sustainable waste management.	N/A	N/A	N/A	No impacts identified.			
4. To minimise waste generation and disposal to land.	N/A	N/A	N/A	No impacts identified.			
5. To ensure the sustainable use of local mineral resources.	+	+	+	The requirement for prior extraction will ensure that all safeguarded minerals are not sterilised by development unless it cannot be extracted practically or feasibly. Potentially Affected Locations: <u>Safeguarded Mineral Resources</u> .	?	D	X
6. To maintain and improve water quality.	N/A	N/A	N/A	No impacts identified.			
7. To seek the protection of and sustainable use of water resources.	N/A	N/A	N/A	No impacts identified.			
8. To reduce risk and impact of flooding.	N/A	N/A	N/A	No impacts identified.			
9. To limit the causes of and adapt to climate change.	N/A	N/A	N/A	No impacts identified.			
10. To protect air quality and reduce air pollution.	N/A	N/A	N/A	No impacts identified.			
11. To reduce adverse impacts of transporting waste and minerals on the environment.	+	+	+	Promotion of prior extraction will support local minerals provision. The odds of extraction occurring depend on the extent of safeguarding and location of development. Potentially Affected Locations: <u>Plan Area</u> .	?	D	X
12. To conserve and enhance important soil functions and types.	N/A	N/A	N/A	No impacts identified.			

13. To protect, conserve and enhance East Sussex and Brighton & Hove's countryside and historic and built environment.	N/A	N/A	N/A	No impacts identified.			
14. To protect, conserve and enhance East Sussex and Brighton & Hove's biodiversity and geodiversity.	•	•	•	An initial assessment of this policy indicated that the prior extraction policy could conflict with policy protecting geodiversity (WMP27/RD1). A recommendation was made to include <u>clarification of supporting text</u> to provide guidance as to which policy has priority should there be conflict. It is understood this has been incorporated in the Plan and this criterion has been reassessed as neutral on the basis that the policies in combination should enable the most sustainable decision to be taken when an application is being assessed.			
15. To increase energy efficiency and the proportion of energy generated from renewable sources.	N/A	N/A	N/A	No impacts identified.			
16. To contribute to the growth of a sustainable and diversified economy	?	?	?	The extraction of minerals that would otherwise be sterilised will support the provision of minerals for construction demand. The policy may affect the viability of proposed developments, which could affect other policy requirements placed on any sites, for example, prior extraction may reduce the viability of providing affordable housing provision on site. Potentially Affected Locations: <u>Safeguarded Mineral Resources</u> .	?	D	X
17. To provide employment opportunities and develop and maintain a skilled workforce.	N/A	N/A	N/A	No impacts identified.			

RD1: Environment and Environmental Enhancement

The majority of the proposed alterations are considered to not significantly change the direction of policy and have been assessed to be *de minimis*. However, to bring the policy in-line with current national policy, a specific reference to biodiversity net-gain has been added. Additionally, during the Examination into the Revised Policies additional text in relation to good practice relating to the use of soils and the introduction of a definition of "functional habitat" was added into the supporting text. As this policy has not been subject to SA/SEA at during the formation of the NPPF, and there have been changes since the last assessment, an additional assessment is required.

Change Log

SA Version	Note
Regulation 18 Consultation Draft	<ul style="list-style-type: none"> Initial assessment.
Regulation 19 Consultation Draft	<ul style="list-style-type: none"> Wording of policy has been revised as per description in Plan. Policy assessment reviewed, no change in assessment outcomes.
Proposed Main Modifications	<ul style="list-style-type: none"> Updated assessment arising from proposed Main Modifications involving the clarification of policy, and additional supporting text in relation to the definition of functional habitats and best practice for the use of soils.

Assessment

Objectives	Short	Me- dium	Long	Comments	Prob	Dir/Ind	Rev?
1. To Avoid negative effects and enhance positive effects on health.	N/A	N/A	N/A	No impacts identified.			
2. To protect the amenity of residents and neighbouring land uses.	N/A	N/A	N/A	No impacts identified.			
3. To improve equality and access to sustainable waste management.	N/A	N/A	N/A	No impacts identified.			
4. To minimise waste generation and disposal to land.	N/A	N/A	N/A	No impacts identified.			
5. To ensure the sustainable use of local mineral resources.	N/A	N/A	N/A	No impacts identified.			
6. To maintain and improve water quality.	N/A	N/A	N/A	No impacts identified.			
7. To seek the protection of and sustainable use of water resources.	N/A	N/A	N/A	No impacts identified.			

8. To reduce risk and impact of flooding.	N/A	N/A	N/A	No impacts identified.			
9. To limit the causes of and adapt to climate change.	N/A	N/A	N/A	No impacts identified.			
10. To protect air quality and reduce air pollution.	N/A	N/A	N/A	No impacts identified.			
11. To reduce adverse impacts of transporting waste and minerals on the environment.	N/A	N/A	N/A	No impacts identified.			
12. To conserve and enhance important soil functions and types.	• / ?	• / ?	• / ?	The additional supporting text directing readers to best practice in relation to soils and mineral extraction ensures that the readers / users of the Plan have a clear understanding of current best practice. This is considered to be positive in its overall effect compared with the baseline. However, given the strategy contained within the plan, there will only be limited number of occasions where it could be applied, i.e., the minerals strategy does not allocate any new development, and waste management is mostly directed towards existing sites and land in employment uses. Consequently, the assessment of unknown / uncertain is a more accurate reflection at this time.			
13. To protect, conserve and enhance East Sussex and Brighton & Hove's countryside and historic and built environment.	•	•	•	The change in the text relating to historic sites is likely to result in more emphasis being placed on the tests within the NPPF. However, the net effect of this on historic sites has been assessed to be neutral.			
14. To protect, conserve and enhance East Sussex and Brighton & Hove's biodiversity and geodiversity.	• / ?	• / ?	• / ?	The additional supporting text defining "functional habitat" ensures that the readers / users of the Plan have a clear understanding of what "functional habitat" means. This reflects current best practice and definitions in use, and is considered to be positive in its overall effect compared with the baseline. However, given the strategy contained within the plan, there will only be limited number of occasions where it could be applied, i.e. the minerals strategy is does not allocate any new development, and waste management is mostly directed towards existing sites and land in employment uses. Consequently, the assessment of unknown / uncertain is a more accurate reflection at this time. In relation to providing net-gain in biodiversity - as the policy is currently worded, it is likely to have no more impact than the existing requirement to	M	D	X

				<p>maximise biodiversity. In the medium to long term, if the Government mandates specific amounts of net-gain for development, this may result in more positive outcomes.</p> <p>Potentially Affected Locations: <u>Plan Area</u>.</p>			
15. To increase energy efficiency and the proportion of energy generated from renewable sources.	N/A	N/A	N/A	No impacts identified.			
16. To contribute to the growth of a sustainable and diversified economy	•	•/ ?	•/ ?	<p>In the near-term the effect of requiring net-gain in biodiversity has been assessed as neutral on business. However, in the medium to long term, if the Government mandates a specific level of net-gain in biodiversity this may add additional costs and affect the viability of minerals operations, waste facilities and waste businesses, their development and the products and services they provide.</p>	M	D	X
17. To provide employment opportunities and develop and maintain a skilled workforce.	N/A	N/A	N/A	No impacts identified.			

6. Conclusion

- 6.1 Based on the proposed Main Modifications an assessment of if those modifications would require reassessment within the context of the sustainability appraisal. The following policies were identified as requiring reassessment which was then undertaken.
- 6. Providing for Minerals - Provision of Aggregates for the Plan Area (RM1) [MM05].
 - 6. Providing for Minerals - Safeguarding Mineral Resources (RM3) & Prior Extraction of Mineral Resources (RM4) [MM08].
 - 7. Development Management Policies - Environment and Environmental Enhancement (RD1) [MM12].
- 6.2 The updated assessments findings were broadly in line with the original assessments, and no additional significant effects were identified, nor are any additional mitigation measures are recommended. In the context of the Strategic Environment Assessment regulations and Directive, the main conclusions of the Sustainability Appraisal remain unaltered.

7. Next steps

- 7.1 The Waste and Minerals Local Plan Review is currently at the Public Examination stage. During the Public Examination of the Revised Plan Policies modifications were suggested to ensure the soundness and legal compliance of the Plan. The Authorities have now proposed modifications, and these have been submitted to the independent Inspectors for their consideration.
- 7.2 This Sustainability Appraisal Report Addendum has been published for alongside the Main Modifications for consultation. The Inspectors will consider all comments made during that consultation on the proposed Main Modifications and their effect on the legal compliance and “soundness” of the Plan.
- 7.3 Full details of the Waste and Minerals Local Plan Review can be found on [2022B - Examination - Keystone \(objective.co.uk\)](#).

Planning Policy & Development Management

Planning & Environment Service
Communities, Economy & Transport
East Sussex County Council
County Hall
St Anne's Crescent
Lewes
East Sussex
BN7 1UE
01273 481846

Planning Directorate

South Downs National Park Authority
South Downs Centre
North Street
Midhurst
GU29 9DH
0300 303 1053

Planning Policy

Brighton & Hove City Council
Hove Town Hall
Norton Road
Hove
BN3 2BQ
01273 292505

East Sussex, South Downs and Brighton & Hove Waste and Minerals Local Plan

Revised Policies
Main Modifications Habitats Regulations Assessment

East Sussex County Council, Brighton & Hove Council,
South Downs National Park Authority

Project number: 60561694

September 2023

Quality information

Prepared by	Checked by	Verified by	Approved by
Amelia Kent Senior Ecologist (ACIEEM)	Damiano Weitowitz Principal Ecologist	Dr James Riley MCIEEM CEnv Technical Director (HRA)	Dr James Riley MCIEEM CEnv Technical Director (HRA)

Revision History

Revision	Revision date	Details	Authorized	Name	Position
0	04/09/23	Draft	JR	James Riley	Technical Director
1	08/09/23	Final	JR	James Riley	Technical Director

Distribution List

# Hard Copies	PDF Required	Association / Company Name

Prepared for:

East Sussex County Council, Brighton & Hove Council, South Downs National Park Authority

Prepared by:

Amelia Kent
Senior Ecologist (ACIEEM)

AECOM Limited
Midpoint, Alencon Link
Basingstoke
Hampshire RG21 7PP
United Kingdom

T: +44(0)1256 310200
aecom.com

© 2023 AECOM Limited. All Rights Reserved.

This document has been prepared by AECOM Limited ("AECOM") for sole use of our client (the "Client") in accordance with generally accepted consultancy principles, the budget for fees and the terms of reference agreed between AECOM and the Client. Any information provided by third parties and referred to herein has not been checked or verified by AECOM, unless otherwise expressly stated in the document. No third party may rely upon this document without the prior and express written agreement of AECOM.

Table of Contents

1.	Introduction.....	5
2.	Likely Significant Effects of Main Modifications (MMs)	5
3.	Conclusions	8

Tables

Table 1.	Test of Likely Significant Effects for the Main Modifications to the East Sussex, South Downs & Brighton & Hove Waste and Minerals Local Plan (Revised Policies).....	6
----------	---	---

1. Introduction

- 1.1 AECOM was appointed by East Sussex County Council to assist the Council in undertaking a Habitats Regulations Assessment of the East Sussex, South Downs National Park and Brighton and Hove Waste and Minerals Local Plan (Revised Policies). The HRA concluded at the Screening stage that the plan would not result in likely significant effects on any European site either alone or in-combination with other plans and projects.
- 1.2 Following the Examination into the Waste and Minerals Local Plan (Revised Policies), in response to comments made by the Inspectors, the Authorities have drafted a series of Main Modifications (MM) to be made to the Plan. It is therefore necessary for those modifications to be analysed in order to confirm that they will not themselves introduce new likely significant effects that were not thoroughly investigated for the HRA of the Waste and Minerals Local Plan (Revised Policies). This is the purpose of this reports.
- 1.3 Note therefore that this report should therefore be considered as an Addendum to the HRA of the Waste and Minerals Local Plan (Revised Policies). As such it does not recap the methodology of the HRA, or the result of the likely significant effects test of the Waste and Minerals Local Plan (Revised Policies), including the in-combination assessment. Instead, it focuses specifically on whether the Main Modifications (MMs) will result in likely significant effects on any European sites.

2. Likely Significant Effects of Main Modifications (MMs)

- 2.1 The table below sets out the assessment of each Main Modification (MM)

Table 1. Test of Likely Significant Effects for the Main Modifications to the East Sussex, South Downs & Brighton & Hove Waste and Minerals Local Plan (Revised Policies)

Ref	Main Modification relevant to the HRA	Test of Likely Significant Effects
MM01	Changes to introduction of plan, including summary of Minerals and Waste Local Plan policy.	<p>No Likely Significant Effect</p> <p>These are changes for clarity and explanation and do not make changes to policy or introduce allocations. As such these changes do not have any implications for the HRA or for European sites.</p>
MM02	Includes changes to Policy RV1 (Minerals and Waste Development Affecting the South Downs National Park and High Weald Area of Outstanding Natural Beauty).	<p>No Likely Significant Effect</p> <p>The wording added/removed clarifies the need for development to contribute to the AONB objectives and clarifies the reference to the AONB in policy. Minor wording changes and clarifications to design management do not present linking impact pathways or a likely significant effect on European sites.</p>
MM03	Includes changes to supporting text for Policy RW1 (Sustainable Locations for Waste Development (excluding land disposal)).	<p>No Likely Significant Effect</p> <p>The wording clarifies what the Areas of Focus represent. Minor wording changes and clarifications to design management do not present linking impact pathways or a likely significant effect on European sites.</p>
MM04	Includes changes to Policy RM0 (Sustainable Use of Aggregates).	<p>No Likely Significant Effect</p> <p>The wording added/removed is design management criteria. Minor wording changes and clarifications to design management do not present linking impact pathways or a likely significant effect on European sites.</p>
MM05	Includes changes to Policy RM1 (Provision of Aggregates for the Plan Area). Main change is deletion of references to soft sand and to clarify the Council's position on soft sand, and clarification of the aggregates need of East Sussex. The modification also confirms the Authorities support aggregate provision and includes a new clause to policy RM1.	<p>No Likely Significant Effect</p> <p>The deletion of references to soft sand and clarifications on the aggregates need for East Sussex do not present linking impact pathways or a likely significant effect on European sites.</p>
MM06	Changes to Policy RM2 (Provision for an Additional Extraction Area at Aldershaw Farm). Principal amendments are clarification on the need for ecological impact assessment and the need to avoid impacts on ancient woodland and Beauport Park Local Wildlife Site, including provision of appropriate mitigation.	<p>No Likely Significant Effect</p> <p>The wording added/removed is design management criteria. Minor wording changes and clarifications to design management do not present linking impact pathways or a likely significant effect on European sites.</p>
MM07	Adds clarification details to supporting text on minerals safeguarding	<p>No Likely Significant Effects</p> <p>Further clarification of background text on minerals safeguarding does not cause a likely significant effect on European sites.</p>

Ref	Main Modification relevant to the HRA	Test of Likely Significant Effects
MM08	Changes to Policy RM3 (Minerals Safeguarding Areas) and its introductory text. Main change to policy clarifies the circumstances under which development that sterilises minerals resources would be unacceptable. Detail of how MSAs will be reviewed in the future has been added, and prior extraction (previously policy RM4) now forms part of Policy RM3.	No Likely Significant Effect The wording added to, or removed from, the policy consists of consent and development management criteria and does not allocate a quantum or scale of development. Minor wording changes and clarifications to design management do not present linking impact pathways or a likely significant effect on European sites.
MM09	Minor clarification changes to Policy RM5 (Safeguarding Minerals Infrastructure), including deletion of references to updating minerals safeguarding areas.	No Likely Significant Effect The wording removed does not present linking impact pathways or a likely significant effect on European sites.
MM10	Changes to Policy RM6 (Safeguarding Other Minerals Local Plan (Revised Policies) and Infrastructure). Clarification changes such as reference to 'Where these facilities are situated within a host quarry, wharf or rail depot facility they are safeguarded for the life of the host site'. Policy RM6 no longer relates only to concrete batching facilities. The policy has been expanded to cover other minerals infrastructure.	No Likely Significant Effect It was concluded in the submitted HRA that no likely significant effects would arise from safeguarding. The clarification amendments made to this policy and supporting text do not change that conclusion.
MM11	Changes to Policy RM7 (Minerals Consultation Areas). The changes to policy are for clarification and ease of understanding and do not substantively change the intent of the policy.	No Likely Significant Effect Clarification-related changes to wording will not have a likely significant effect on European sites as they do not substantively change the policy.
MM12	Changes to RD1 (Environment and Environmental Enhancement). Main change is to clarify the text regarding protection to nationally and internationally important sites (the actual protection afforded is unchanged) and to refer to Biodiversity Net Gain.	No Likely Significant Effect Clarification-related changes to wording will not have a likely significant effect on European sites as they do not substantively change the policy.
MM13	Changes to the Implementation and Monitoring section of the plan to add a series of triggers and actions for monitoring.	No Likely Significant Effect The addition of triggers for action, and details of those actions should the monitoring criteria not be met, will not affect European sites as it presents no impact pathway.

3. Conclusions

- 3.1 Following the analysis of the proposed Main Modifications, to the East Sussex, South Downs, and Brighton & Hove Minerals and Waste Plan, it can be concluded that they will not lead to likely significant effects on European sites, alone or in combination with other plans and projects, and do not undermine the conclusions of the HRA of the East Sussex, South Downs, and Brighton & Hove Minerals and Waste Plan.

[aecom.com](https://www.aecom.com)

