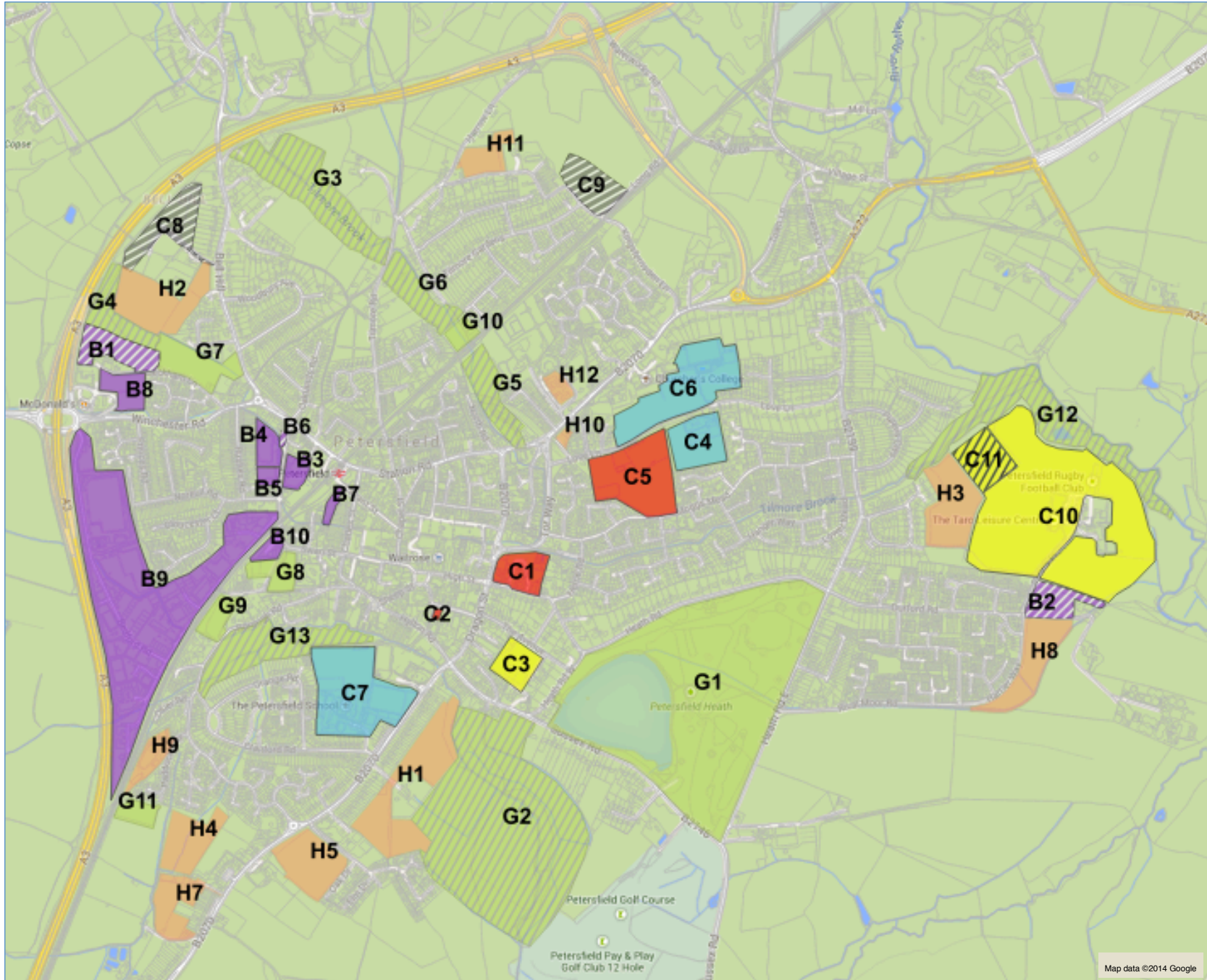
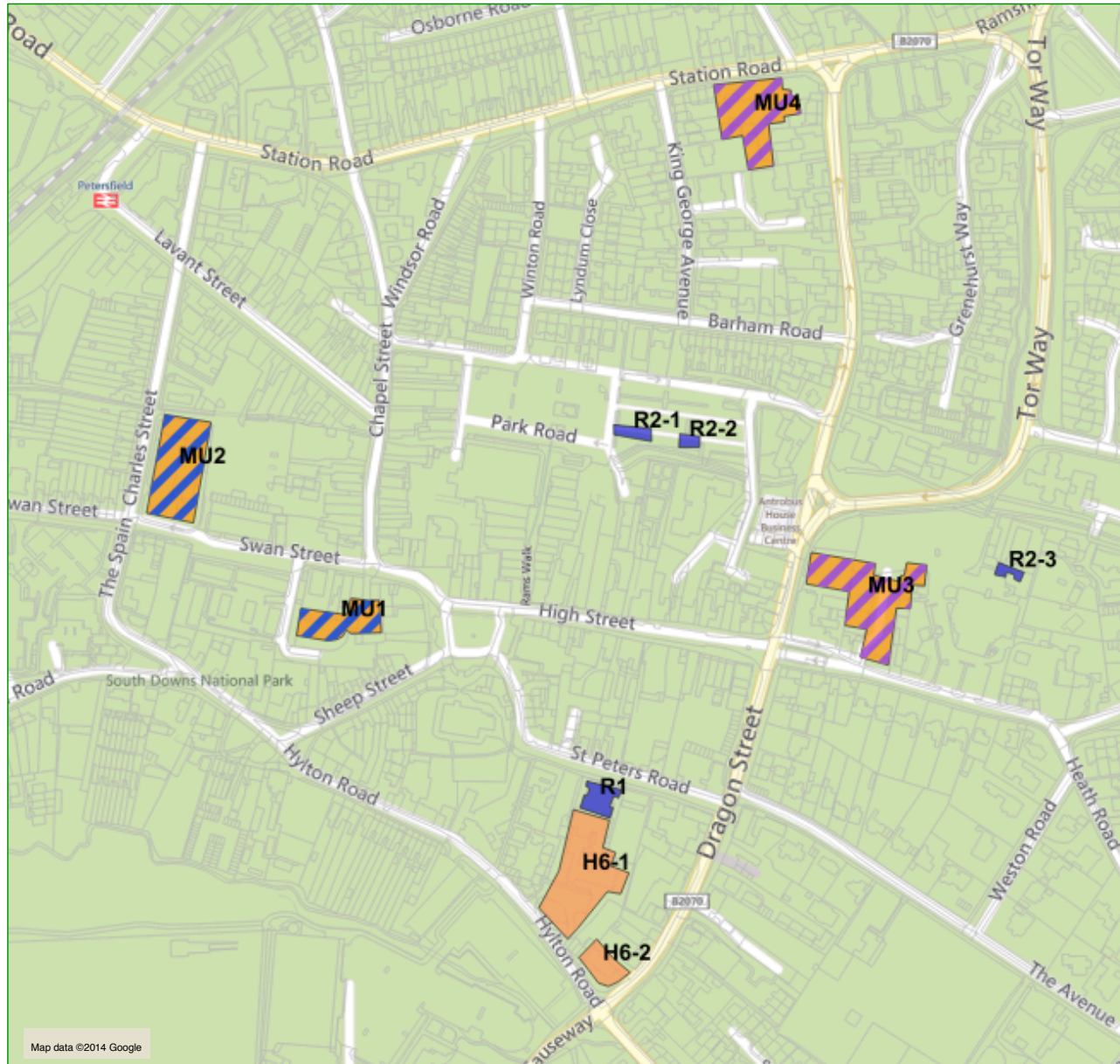






## Map D1 – Overall Site Allocation



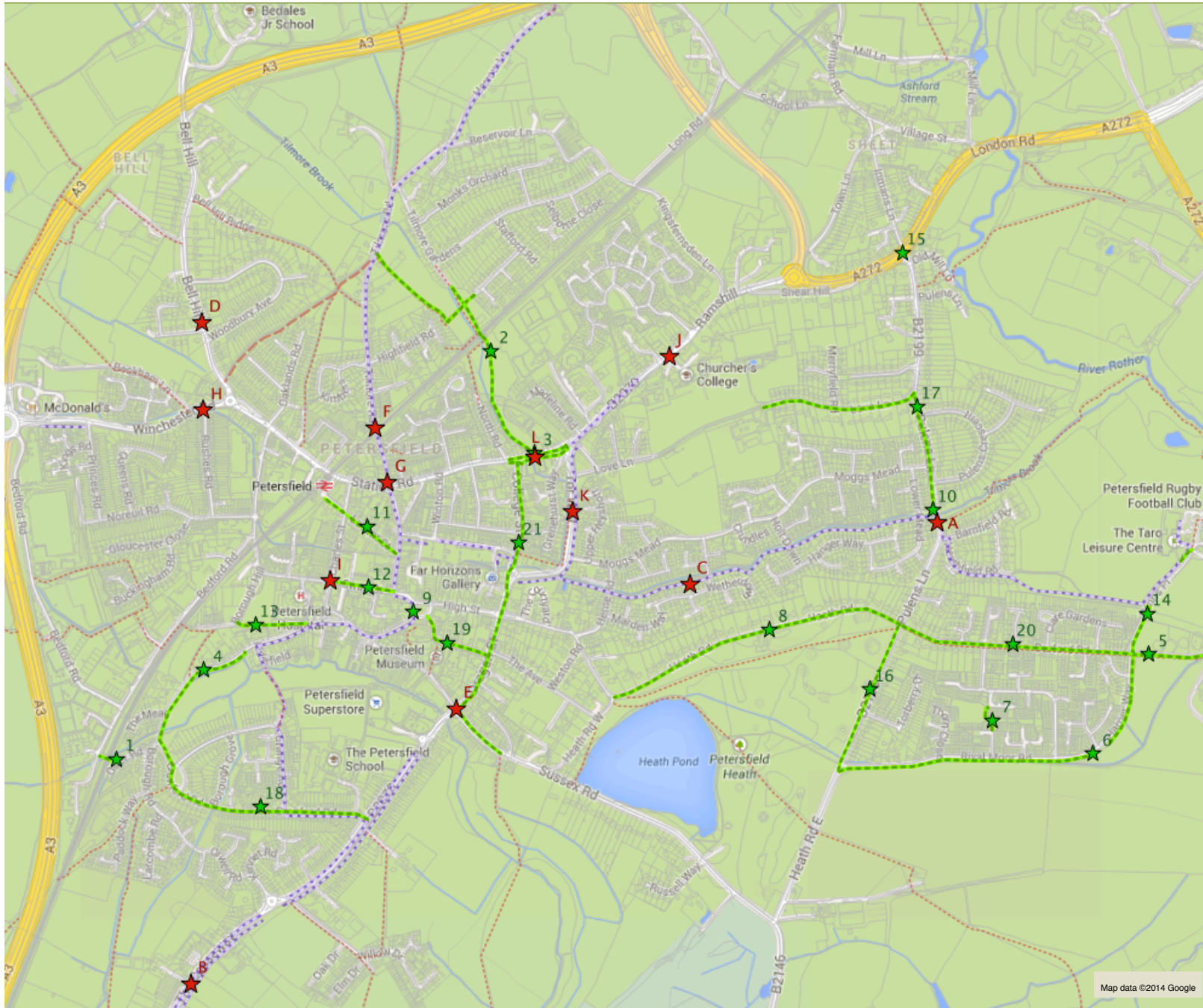
- Housing**
- Orange: New Housing Allocation
- Business**
- Purple: Existing
- Striped Purple: New
- Community**
- Yellow: Existing Sport/Recreation
- Striped Yellow: New Sport/Recreation Allocation
- Red: Reserved for Community Use
- Blue: Existing Education Allocation
- Grey: New Cemetery Allocation
- Green Space**
- Light Green: Existing Public Green Space
- Dark Green: Proposed Local Green Space

# Map D2 – Town Centre Opportunities



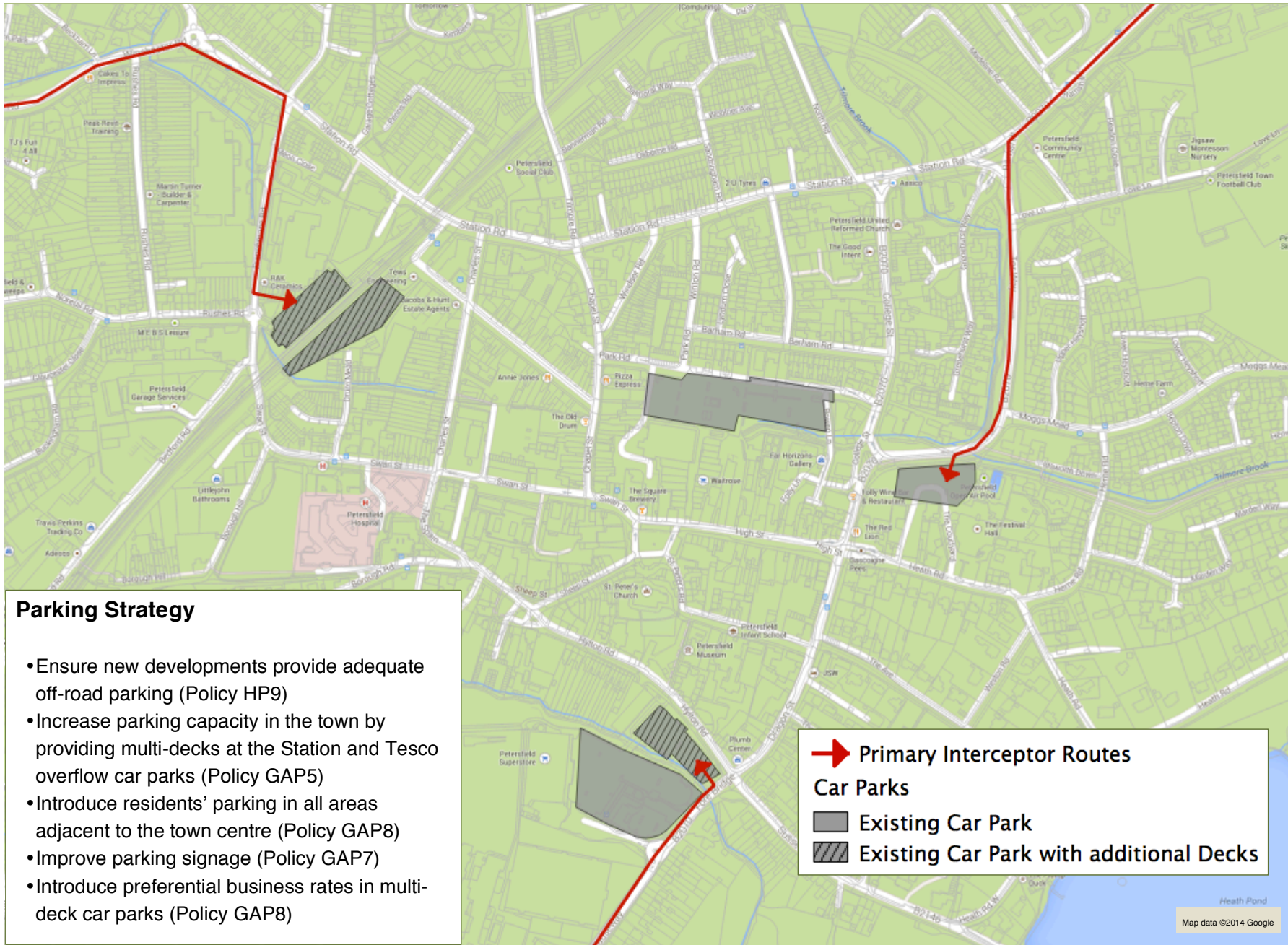
-  New Retail Provision
-  Mixed Residential and Employment
-  Residential
-  Mixed Residential and Retail

## Map D3 – Getting Around

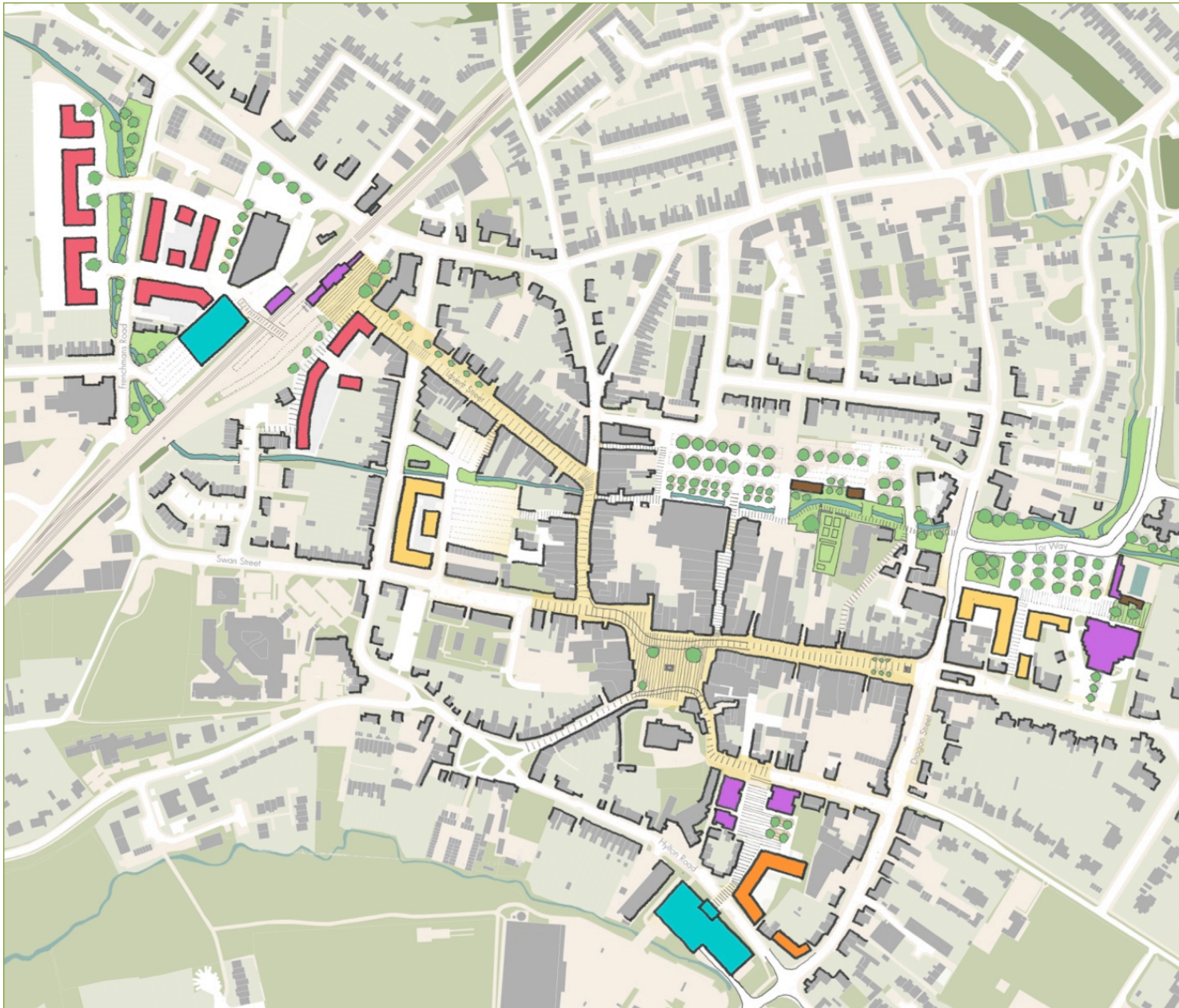


- ★ Traffic Improvements
- ★ Cycling Improvements
- Cycling Improvements
- Rights of Way**
- - - Public Footpath
- Byway Open to All Traffic
- - - Existing Cycleways

## Map D4 – Parking



## Map D5 – Town Centre Vision



- Cultural/prominent buildings
- Employment
- Residential
- Mixed Use
- New Retail
- Multi-deck parking
- Town Centre Building
- Shared space area (pedestrian/cycle priority)
- Pedestrian Priority
- Enhanced Landscaping

## Map D6 – Areas of Special Housing Character

