





**Landmark 36**  
**Hoirne Tower - Arundel Park**  
**Zone of Theoretical Visibility**  
**OS Grid Reference - TQ01280808**

The ZTV is calculated from an observer height of 2m above ground level using the OS Terrain 5 Digital Terrain Model (DTM). Earth curvature and atmospheric refraction have been taken into account.

-  Landmark
-  35km Landmark Buffer
-  South Downs National Park
- Zone of Theoretical Visibility**
-  Visible

